

# 18th Century Material Culture

## The 3rd Voyage of Captain James Cook



# Captain James Cook



“The son of a farm labourer, James Cook (1728–1779) was born at Marton in Yorkshire. In 1747 he was apprenticed to James Walker, a shipowner and master mariner of Whitby, and for several years sailed in colliers in the North Sea, English Channel, Irish Sea and Baltic Sea. In 1755 he volunteered for service in the Royal Navy and was appointed an able seaman on HMS Eagle. Within two years he was promoted to the rank of master and in 1758 he sailed to North America on HMS Pembroke. His surveys of the St Lawrence River, in the weeks before the capture of Quebec, established his reputation as an outstanding surveyor. In 1763 the Admiralty gave him the task of surveying the coast of Newfoundland and southern Labrador. He spent four years on HMS Grenville, recording harbours and headlands, shoals and rocks, and also observed an eclipse of the sun in 1766.”

# Captain James Cook

## The First Voyage

(1768 - 1771)

“In May 1768 Cook was promoted to the rank of lieutenant and given command of the bark Endeavour. He was instructed to sail to Tahiti to observe the transit of Venus in 1769 and also to ascertain whether a continent existed in the southern latitudes of the Pacific Ocean. The expedition, which included a party of scientists and artists led by Joseph Banks, left Plymouth in August 1768 and sailed to Brazil and around Cape Horn, reaching Tahiti in April 1769. After the astronomical observations were completed, Cook sailed south to 40°S, but failed to find any land. He then headed for New Zealand, which he circumnavigated, establishing that there were two principal islands. From New Zealand he sailed to New Holland, which he first sighted in April 1770. He charted the eastern coast, naming prominent landmarks and collecting many botanical specimens at Botany Bay. The expedition nearly ended in disaster when the Endeavour struck the Great Barrier Reef, but it was eventually dislodged and was careened and repaired at Endeavour River. From there it sailed around Cape York through Torres Strait to Batavia, in the Dutch East Indies. In Batavia and on the last leg of the voyage one-third of the crew died of malaria and dysentery. Cook and the other survivors finally reached England in July 1771.”

# Captain James Cook

## The Second Voyage

(1772 - 1775)

“In 1772 Cook, who had been promoted to the rank of captain, led a new expedition to settle once and for all the speculative existence of the Great Southern Continent by ‘prosecuting your discoveries as near to the South Pole as possible’. The sloops Resolution and Adventure, the latter commanded by Tobias Furneaux, left Sheerness in June 1772 and sailed to Cape Town. The ships became separated in the southern Indian Ocean and the Adventure sailed along the southern and eastern coasts of Van Diemen’s Land before reuniting with the Resolution at Queen Charlotte Sound in New Zealand. The ships explored the Society and Friendly Islands before they again became separated in October 1773. The Adventure sailed to New Zealand, where 10 of the crew were killed by Maori, and returned to England in June 1774. The Resolution sailed south from New Zealand, crossing the Antarctic Circle and reaching 71° 10’ S, further south than any ship had been before. It then traversed the southern Pacific Ocean, visiting Easter Island, Tahiti, the Friendly Islands, New Hebrides, New Caledonia, Norfolk Island and New Zealand. In November 1774 Cook began the homeward voyage, sailing to Chile, Patagonia, Terra del Fuego, South Georgia and Cape Town. The expedition reached England in July 1775.”

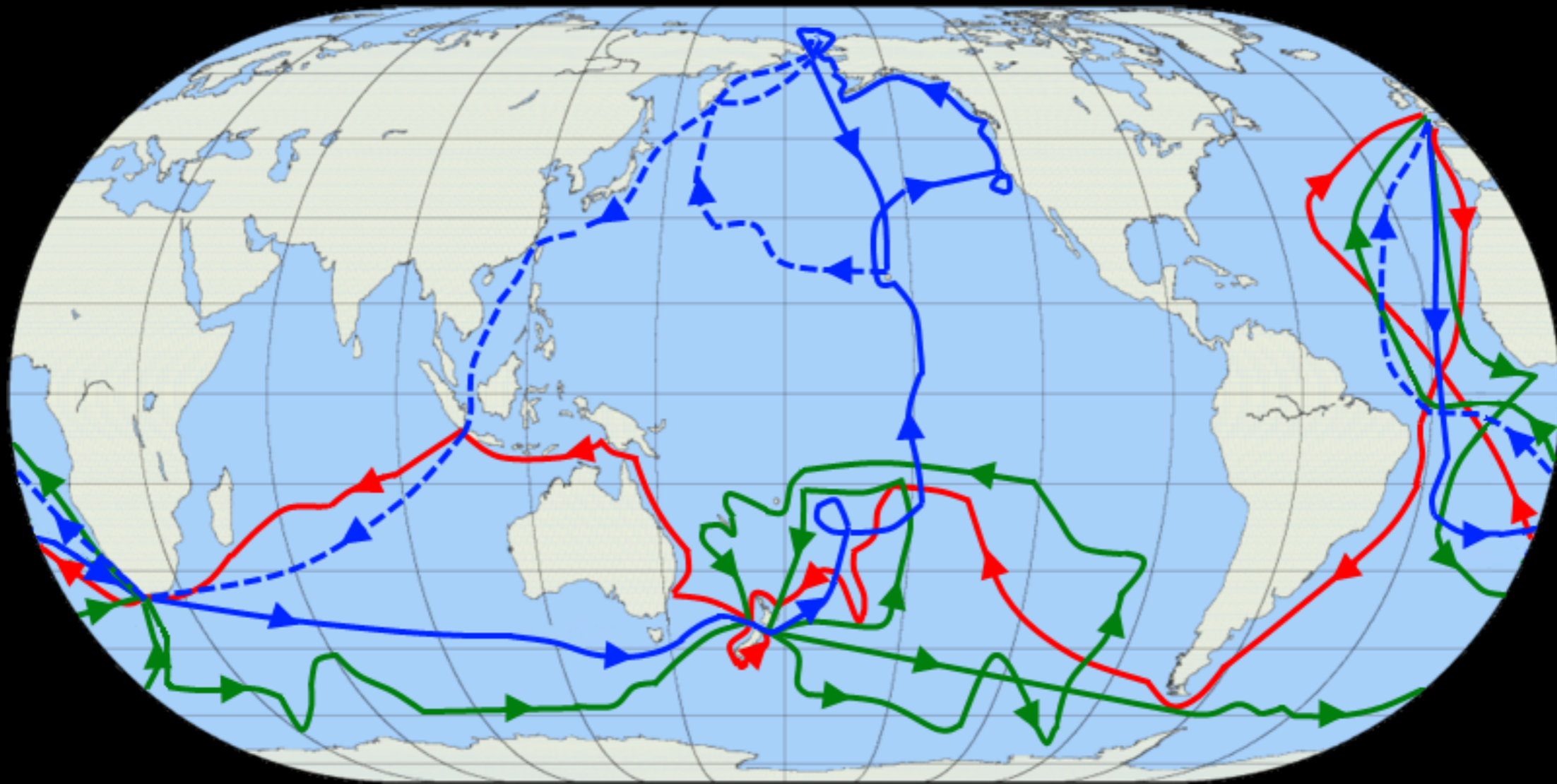
# Captain James Cook

## The Third & Final Voyage

(1776 - 1779 / 1780)

“A year later Cook left Plymouth on an expedition to search for the North West Passage. His two ships were HMS Resolution and Discovery, the latter commanded by Charles Clerke. They sailed to Cape Town, Kerguelen Island in the southern Indian Ocean, Adventure Bay in Van Diemen’s Land, and Queen Charlotte Sound in New Zealand. They then revisited the Friendly and Society Islands. Sailing northwards, Cook discovered the Sandwich Islands (Hawaii) and reached the North American coast in March 1778. The ships followed the coast northwards to Alaska and the Bering Strait and reached 70°44’N, before being driven back by ice. They returned to the Sandwich Islands and on 14 February 1779 Cook was killed by Hawaiians at Kealakekua Bay. Clerke took over the command and in the summer of 1779 the expedition again tried unsuccessfully to penetrate the pack ice beyond Bering Strait. Clerke died in August 1779 and John Gore and James King commanded the ships on the voyage home via Macao and Cape Town. They reached London in October 1780.”

# The Routes of Captain James Cook's Voyages



The Routes of Captain James Cook's Voyages

The First Voyage is Shown in **Red**

The Second Voyage is Shown in **Green**

The Third Voyage is Shown in **Blue**

The Route of Cook's Crew Following his Death is Shown as a Dashed **Blue** Line


# The Third Voyage

## The Crew & Equipment



The H.M.S. Resolution

by John Webber, Commissioned by the Admiralty to Accompany Captain Cook on His 3rd Voyage to the South Pacific c. 1776 - 1780  
(The British Library)



Stern View of the H.M.S. Resolution

by John Webber, Commissioned by the Admiralty to Accompany Captain Cook on His 3rd Voyage to the South Pacific c. 1776 - 1780  
(The British Library)



James Ward - Midshipman on Captain James Cook's Third Voyage to the South Seas  
by John Webber, Commissioned by the Admiralty to Accompany Captain Cook on His 3rd Voyage to the South Pacific c. 1776 - 1780  
(National Maritime Museum)



Sailing Master William Bligh  
by John Webber, Commissioned by the Admiralty to Accompany Captain Cook on His 3rd Voyage to the South Pacific c. 1776  
(National Portrait Gallery)

# List of Marines

## Captain James Cook's Second Voyage (1772-1775)

### The H.M.S. Resolution

Second Lieutenant Molesworth Phillips - Chatham Division - Enlisted 12 June 1776 - Wounded Kealakekua Bay 14 February 1779  
Sergeant Samuel Gibson - Plymouth Division - Enlisted 9 July 1776  
Corporal James Thomas - Plymouth Division - Enlisted 9 July 1776 - Killed at Kealakekua Bay, 14 February 1779  
Corporal John Ledyard - Plymouth Division - Enlisted 9 July 1776  
Private John James - Plymouth Division - Enlisted 9 July 1776  
Private John Harrison - Plymouth Division - Enlisted 9 July 1776  
Private Theophilus Hinks - Plymouth Division - Enlisted 9 July 1776 - Killed at Kealakekua Bay, 14 February 1779  
Private Richard Brown - Plymouth Division - Enlisted 9 July 1776  
Private William Scrusse - Plymouth Division - Enlisted 9 July 1776  
Private Thomas Girley - Plymouth Division - Enlisted 9 July 1776  
Private John McDonald - Plymouth Division - Enlisted 9 July 1776  
Private John McDonald - Plymouth Division - Enlisted 9 July 1776  
Private John Jackson - Plymouth Division - Enlisted 9 July 1776 - Wounded in the Eye at Kealakekua Bay, 14 February 1779  
Private Thomas Morris - Plymouth Division - Enlisted 9 July 1776  
Private John Allen - Plymouth Division - Enlisted 9 July 1776 - Killed at Kealakekua Bay, 14 February 1779  
Private Thomas Fatchett - Plymouth Division - Enlisted 9 July 1776 - Killed at Kealakekua Bay, 14 February 1779  
Private John Perkins - Plymouth Division - Enlisted 9 July 1776  
Private John McLeod - Plymouth Division - Enlisted 9 July 1776  
Private Isaac Carley - Plymouth Division - Enlisted 9 July 1776  
Private Thomas Hartford - Plymouth Division - Enlisted 9 July 1776  
Drummer Michael Portsmouth - Plymouth Division - Enlisted 11 July 1776

(Courtesy Andrew Bardell & The Captain Cook Society)

# List of Marines

## Captain James Cook's Second Voyage (1772-1775)

### The H.M.S. Discovery

Sergeant James Kich - Plymouth Division - Enlisted 9 July 1776  
Corporal George Harrison - Plymouth Division - Enlisted 9 July 1776  
Private Christopher Kerwin - Plymouth Division - Enlisted 9 July 1776  
Private George Moody - Plymouth Division - Enlisted 9 July 1776  
Private Hamlet Thompson - Plymouth Division - Enlisted 9 July 1776  
Private William Randall - Plymouth Division - Enlisted 9 July 1776  
(Promoted to Corporal 23 September 1776 on the Death of Corporal George Harrison)  
Private John Herriott - Plymouth Division - Enlisted 9 July 1776  
Private William Brown - Plymouth Division - Enlisted 9 July 1776  
Drummer William Holloway - Plymouth Division - Enlisted at Plymouth 12 July 1776  
Private William Broom - Plymouth Division - Enlisted at Plymouth 24 July 1776  
Private Michael Newman - Plymouth Division - Enlisted at Plymouth 29 July 1776  
Private James Poole - Plymouth Division - Enlisted at Plymouth 29 July 1776


(Courtesy Andrew Bardell & The Captain Cook Society)



Sextant Reputed to have been used on James Cook's Third Voyage to the Pacific (1776 - 1780)

c. 1775

(National Maritime Museum, Greenwich)



Sextant Reputed to have been used on James Cook's Third Voyage to the Pacific (1776 - 1780)

c. 1775

(National Maritime Museum, Greenwich)



Kendall K1 Timekeeper Issued to Captain James Cook for His 2nd & 3rd Voyage to the South Pacific  
Commissioned by the Board of Longitude, by Lacrum Kendall c. 1775  
(National Maritime Museum, Greenwich)



Kendall K<sub>3</sub> Timekeeper Issued to Captain James Cook for His 3rd Voyage to the South Pacific  
Commission by the Board of Longitude, by Lacrum Kendall c. 1775  
(National Maritime Museum, Greenwich)

A GENERAL CHART:

Exhibiting the DISCOVERIES made by Capt. JAMES COOK in this and his two preceding VOYAGES: with the TRACKS of the SHIPS under his Command.



"A GENERAL CHART"

From: "A Voyage to the Pacific Ocean: Undertaken, by the Command of His Majesty..." Volume 4 by Capt. James Cook  
(National Library of Australia)

# The Third Voyage

# Plymouth, England to Cape Town



# THE YORK COURANT.

N<sup>o</sup> 2602.

Printed by A. WARD, in Coney-Street.

TUESDAY, AUGUST 8, 1775.

ADVERTISEMENTS for This Paper are taken in at the *Chapter Coffee-House* in *Pater-noster-Row*; *London Coffee-House*, *Lodgate-Hill*; at *St. Paul's Coffee-House*; at the *Edinburgh Coffee-House* near the *Royal Exchange*; at the *Guild-Hall Coffee-House*, *King-Street*, *Cheapside*; at *Saw's Coffee-House* in *Lodgate-Street*; *White's*, *St. James's Street*; *W. Collins* and *B. Burton's*, *Stationers*, at N<sup>o</sup>. 8, in *George-Street*, *Fleet-Lane*, *Cheapside*; at the *Fountain* in *Wych-Street*; at the *Percy Coffee-House*, *Ridgeway Place*; at the *Nep's Head* in *Monmouth-Street*; and at the *White Hart* in *Abchurch Lane*, where it may be seen every Week.

Wednesday's and Thursday's Posts.

PLANTATION NEWS.

**L**AST Tuesday a Schooner from Philadelphia, laden with Provisions, bound to Nantucket, was brought in here by one of the Men of War's Tenders. We hear the Provisions in this Vessel belong to near 50 Men at Nantucket, and the Chief their Families had to depend on for a considerable Time to come. And on Saturday Capt. Cabonne, of this Post, arrived here from Virginia, in a Sloop laden with Indian Corn, &c. The Vessel and Cargo were taken into Custody by the Men of War in this Harbour. The same Vessel, which was taken at the

Subsistence to the Parent Country, by whole shipping Provisions and Aid it has risen to its present Condition.

A Vessel is taken up in the River for the sole Purpose of carrying over Medicines and Surgeons Neccessaries, such as Cloth for Bandages, Saps, Rice, &c. for the Use of the Army and Navy now at Boston.

The Government Contractors have received Orders to furnish Winter Camp Clothing and Utensils for 10,000 Men, which are to be shipped off immediately for Boston.

The Regiments ordered to America, from Ireland, are the 17th, 27th, 28th, 46th, and 67th, with four Companies of Artillery from Woodwich.—By an Order in this Night's Gazette all Officers belonging to the said five Regiments are to join their respective Companies.

WANTS a GAME-KEEPER'S PLACE.

A Person who can be well recommended for his Dexterity in Shooting, making Dags, and Fishing. He also understands the setting and measuring of Wood, and is willing to look after the same, when not otherwise employed.—Further Particulars may be had of Mr. Thomas Syth, at Monk-Sir, York.

ANNUITY.

A Person, aged 27 Years, is very desirous of purchasing (at a fair Price) an Annuity of 100l. per Ann. payable Half-yearly, to be secured for his own Life upon a competent Real Estate.—Any Person disposed to grant

ALL such Persons as stand indebted to Mr. THOMAS ANDREW, of New-Malton, are desired immediately to pay their respective Debts to Mr. Ayrton and Mr. C. Wilson, of New-Malton aforesaid, Trustees for the Creditors of the said Thomas Andrew, or they will be sued for the same: And all such Persons as have any Demands upon the said Thomas Andrew, are desired forthwith to send an Account thereof, in Writing, to Mr. Ayrton or Mr. C. Wilson, in order that they may be satisfied, or they will be excluded the Benefit of the said Trust.

PRESTON a BANKRUPT.

SUCH Persons as stand indebted to the Estate

Ship came Panenger Sir James Wright, Governor of Georgia. The Cerberus Man of War, with two Regiments, is sailed from Halifax for Quebec."

On Monday Omiah, the Otaheitean, took his Leave of his Majesty, and Yesterday set out for Portsmouth, where he is to embark on board Capt. Cooke's Ship, in order to return home.

Yesterday Capt. Cooke, of his Majesty's Ship Resolution, who is going out for the third Time on further Discoveries to the South Seas, took Leave of his Majesty, he being in a few Days to sail in Company with the Discovery, Capt. Clark, now at Gravesend, on the said Voyage.

The Marquis of Rockingham East-Indiaman, Capt. Hamilton, from London, arrived at Madeira the 26th of April, and sail'd

English Newspapers  
York Courant - Tuesday 8 August 1775  
Tuesday 18 June 1776  
(The British Library)



A Vessel, Possibly the Discovery, Under Sail in Heavy Seas. Painted from the Deck of the H.M.S. Resolution by John Webber, Commissioned by the Admiralty to Accompany Captain Cook on His 3rd Voyage to the South Pacific

c. 1776

(The British Library)

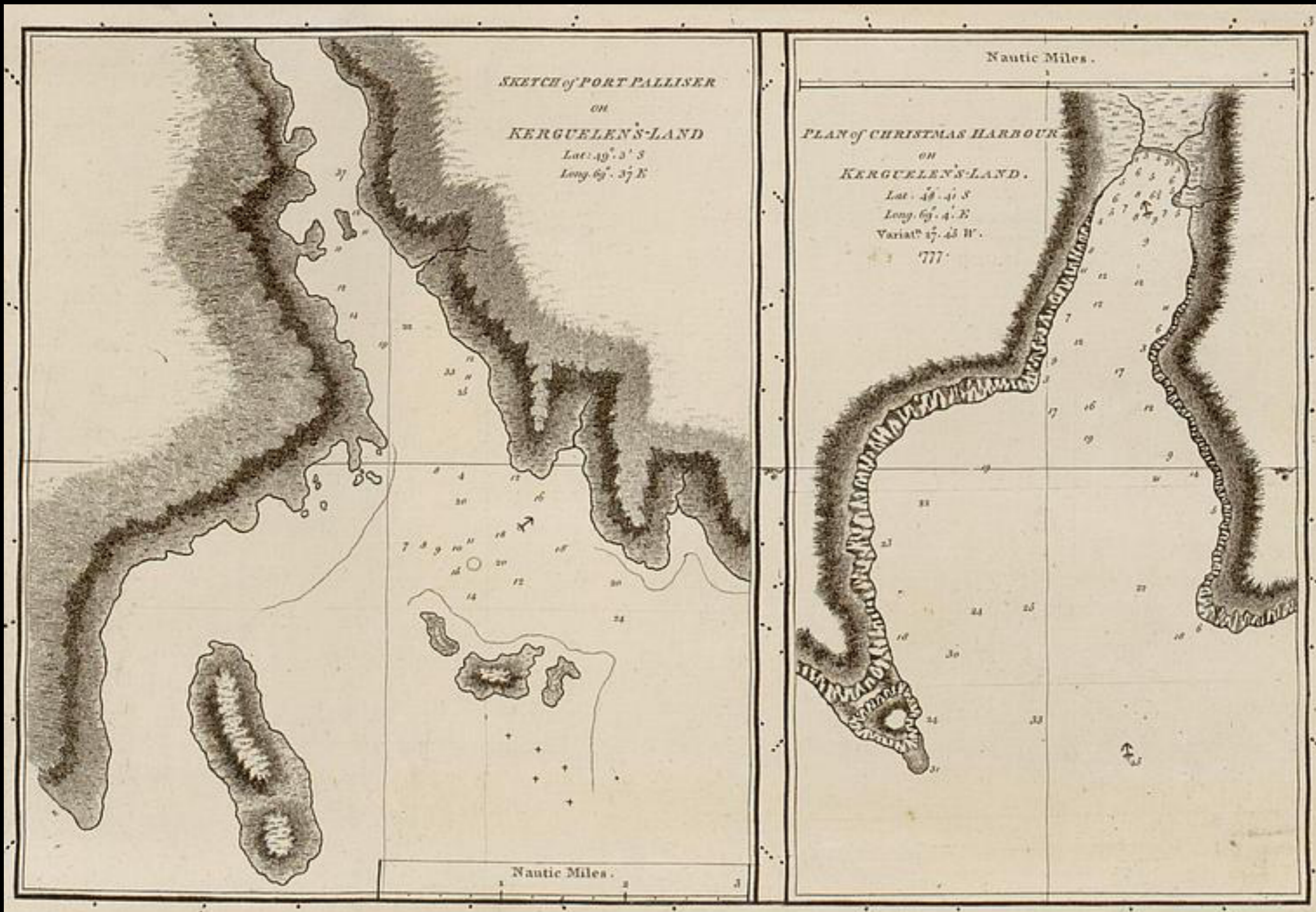
# Prince Edward, Marion, & Kerguelen Islands





“KERGUELEN’S LAND visited by C. Cook / ISLAND of DESOLATION.”

From: “A Voyage to the Pacific Ocean: Undertaken, by the Command of His Majesty...” Volume 4 by Capt. James Cook  
 (National Library of Australia)



SKETCH OF FORT PALLISER ON KERGUELEN'S - LAND / PLAN of CHRISTMAS HARBOUR"  
From: "A Voyage to the Pacific Ocean: Undertaken, by the Command of His Majesty..." Volume 4 by Capt. James Cook  
(National Library of Australia)

Three Views of Arched Point, on KERGUELEN'S LAND.

33

04

32

31

View when Arched Point bears S. 2 1/2 miles distant.

View of KERGUELEN'S LAND 4 1/2 miles distant.

View of KERGUELEN'S LAND when Prince of Wales's Foreland bears W.S.W.

W.S.W. 3 1/2 miles distant.

Mount Campbell

S.E.W.

“Three Views of Arched Point, on KERGUELLEN'S LAND.”

From: “A Voyage to the Pacific Ocean: Undertaken, by the Command of His Majesty...” Volume 4 by Capt. James Cook

(National Library of Australia)



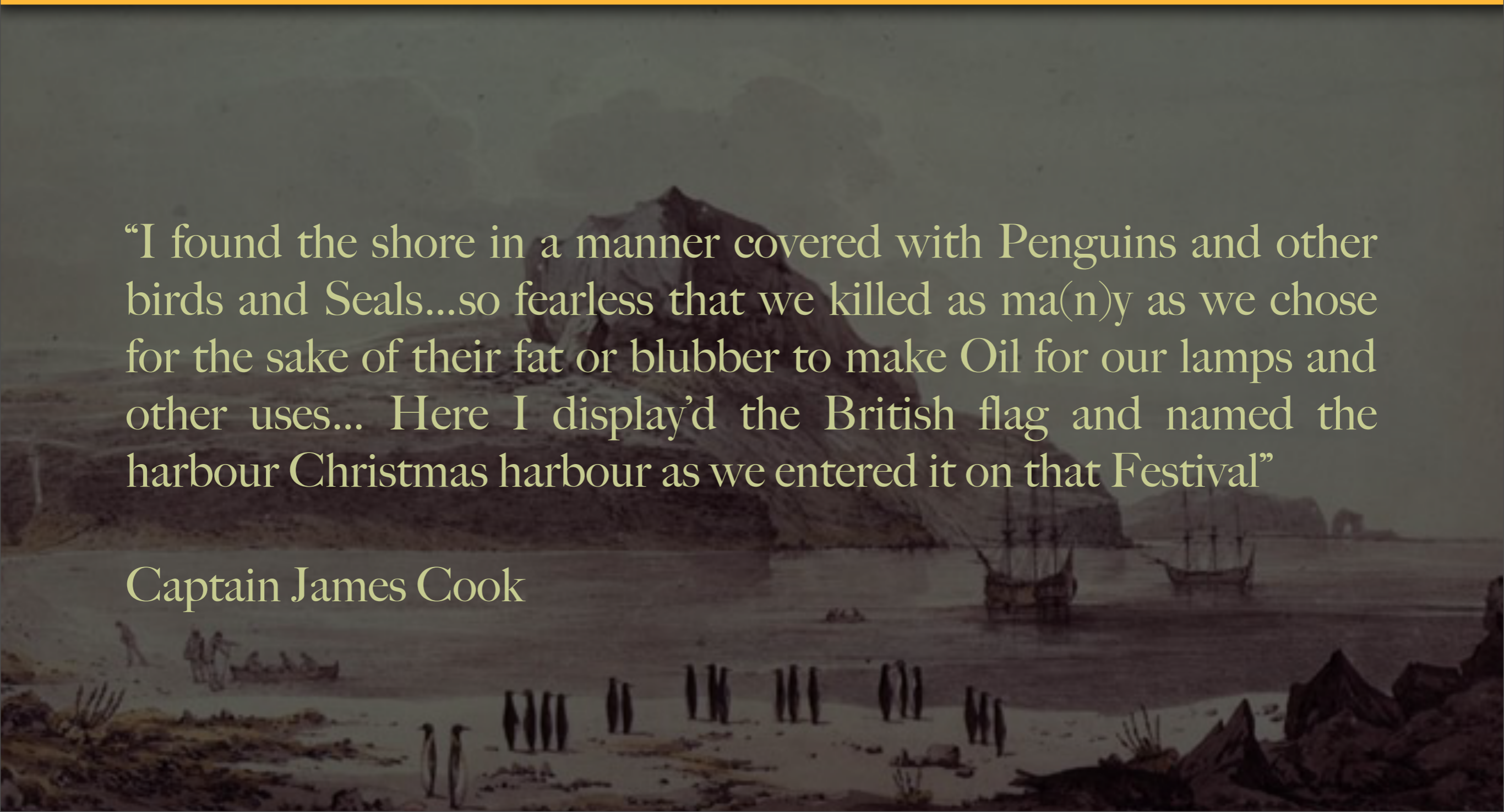
View of Christmas Harbour, Kerguelen Island, with the H.M.S. Resolution & Discovery at Anchor  
by John Webber, Commissioned by the Admiralty to Accompany Captain Cook on His 3rd Voyage to the South Pacific  
25 - 30 December 1776  
(The British Library)

# Captain James Cook Journals III

## December 25, 1776

“I found the shore in a manner covered with Penguins and other birds and Seals...so fearless that we killed as ma(n)y as we chose for the sake of their fat or blubber to make Oil for our lamps and other uses... Here I display'd the British flag and named the harbour Christmas harbour as we entered it on that Festival”

Captain James Cook





*A view of Christmas Harbour, in Kerguelen's Land.*

“A View of Christmas Harbour, in Kerguelen's Land”  
by John Webber of the H.M.S. Resolution  
(State Library New South Wales)

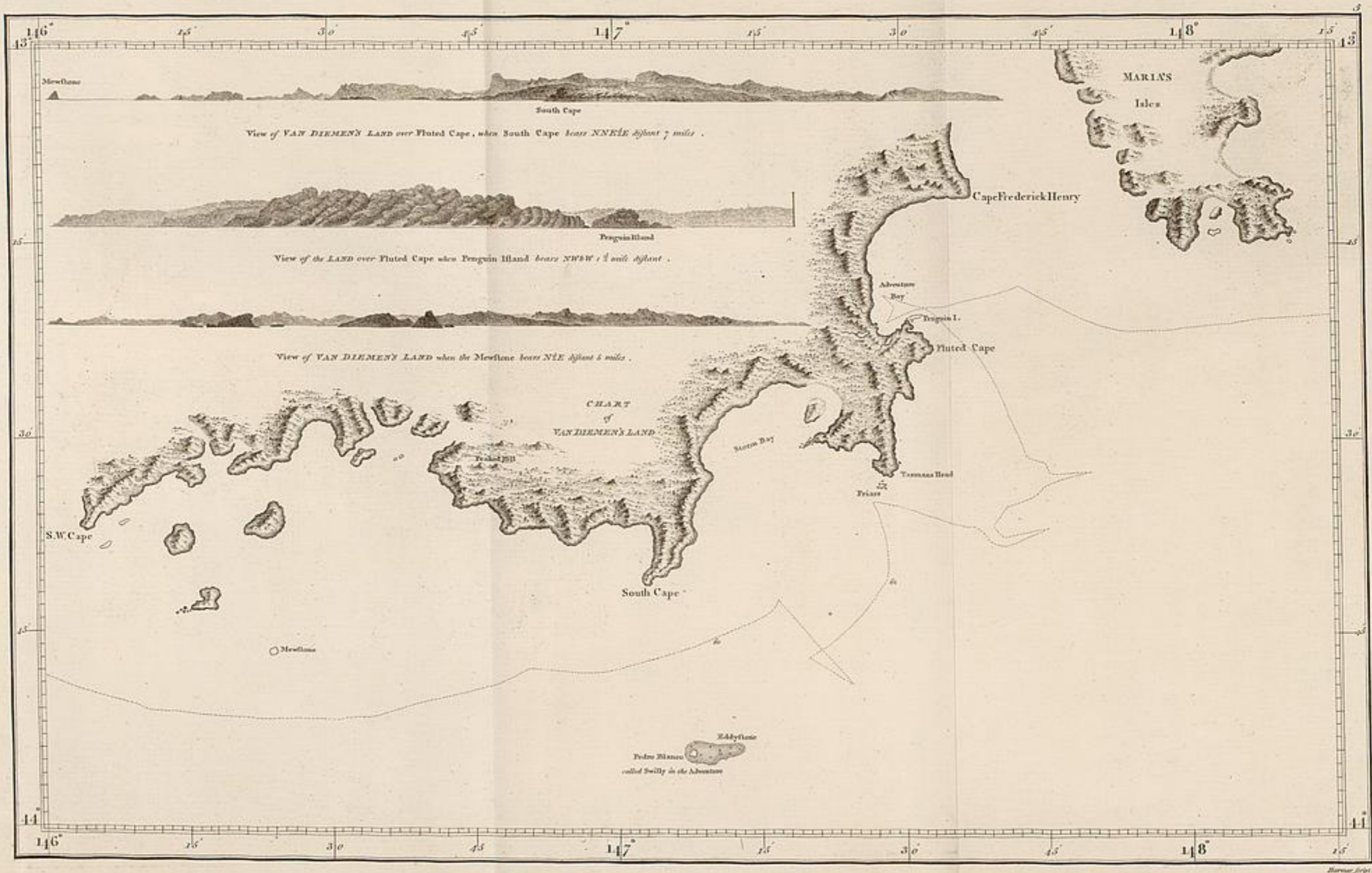


J. Webber del.

Newton sculp.


*A View of CHRISTMAS HARBOUR, in KERGUELEN'S LAND.*

“A View of CHRISTMAS HARBOUR, in KERGUELLEN'S LAND.”  
From: “A Voyage to the Pacific Ocean: Undertaken, by the Command of His Majesty...” Volume 4 by Capt. James Cook  
(National Library of Australia)



"View of VAN DIEMEN'S LAND..."

From: "A Voyage to the Pacific Ocean: Undertaken, by the Command of His Majesty..." Volume 4 by Capt. James Cook  
(National Library of Australia)




*A MAN of VAN DIEMEN'S LAND.*

National Library of Australia

nla.aus-nk1428-4-s6-v

**“A MAN of VAN DIEMEN'S LAND.”**

From: “A Voyage to the Pacific Ocean: Undertaken, by the Command of His Majesty...” Volume 4 by Capt. James Cook  
(National Library of Australia)




*A WOMAN of VAN DIEMEN'S LAND.*

National Library of Australia

nla.aus-nk1428-4-s7-v

**“A WOMAN of VAN DIEMEN'S LAND.”**

From: **“A Voyage to the Pacific Ocean: Undertaken, by the Command of His Majesty...”** Volume 4 by Capt. James Cook  
(National Library of Australia)



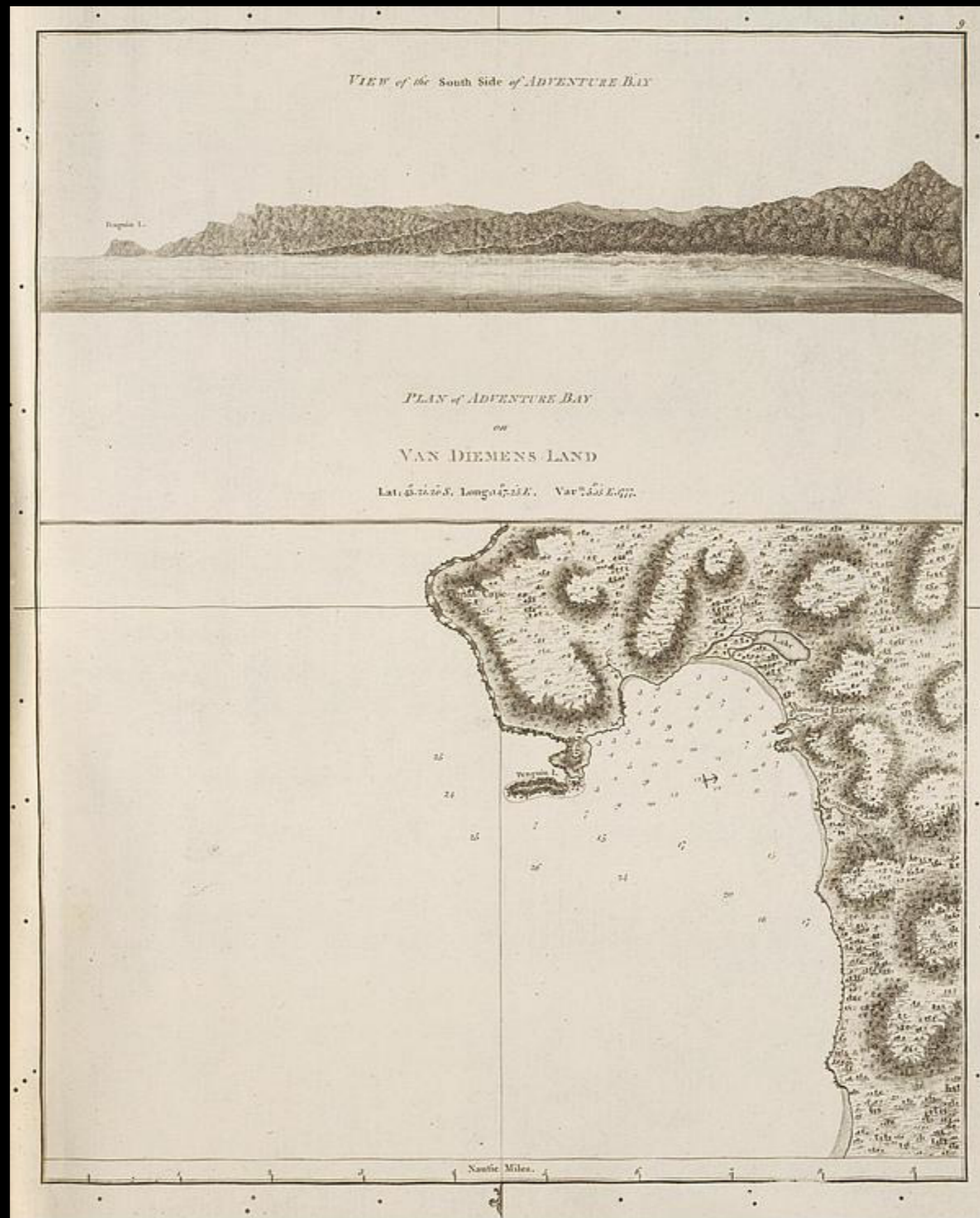
J. Webber del.

P. Mazell sculp.

An *OPOSSUM* of VAN DIEMEN'S LAND.

"An *OPOSSUM* of VAN DIEMEN'S LAND."

From: "A Voyage to the Pacific Ocean: Undertaken, by the Command of His Majesty..." Volume 4 by Capt. James Cook  
(National Library of Australia)

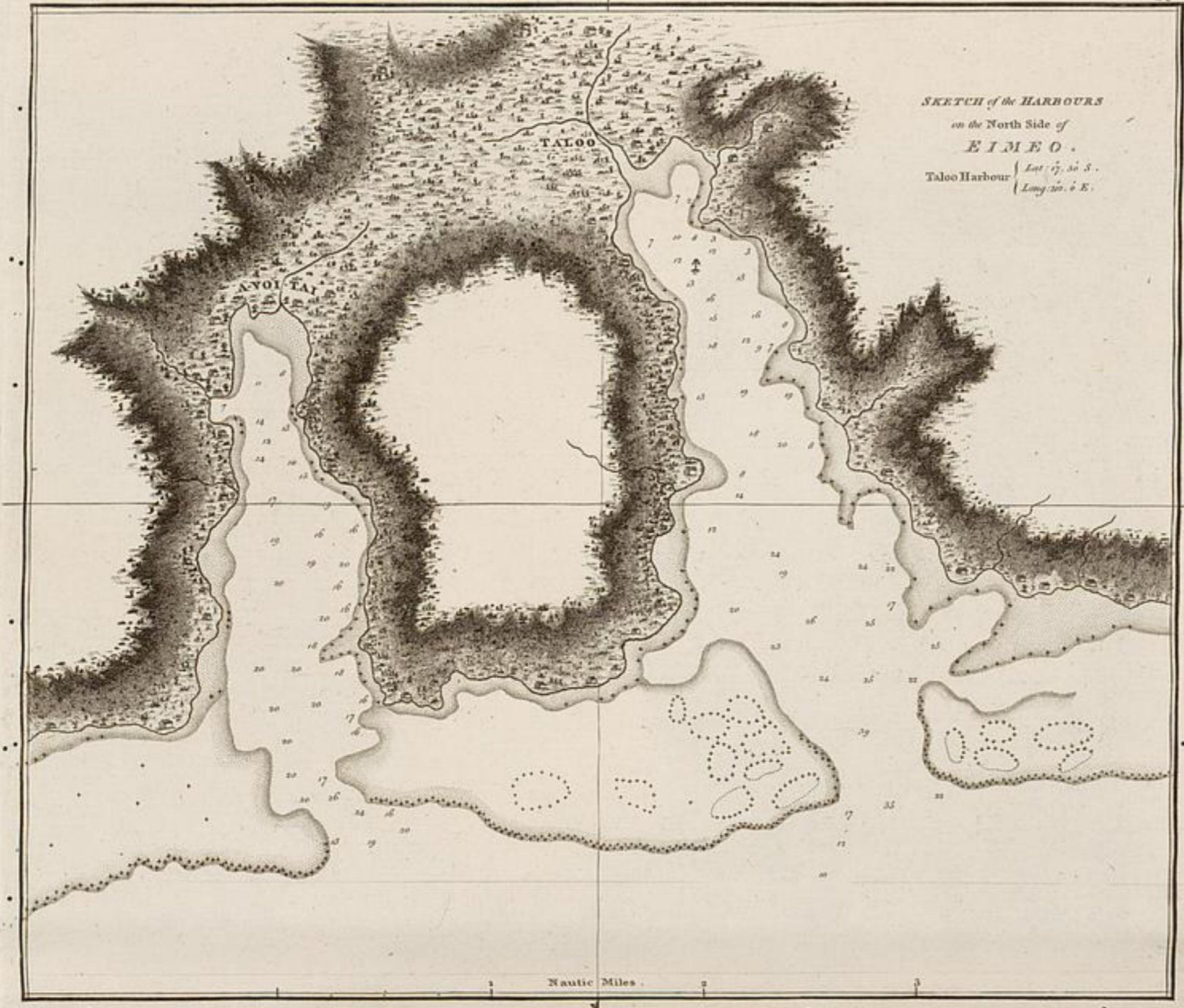


National Library of Australia

nla.aus-nk1428-4-s9-v

“PLAN of ADVENTURE BAY on Van DIEMEN’s LAND.”

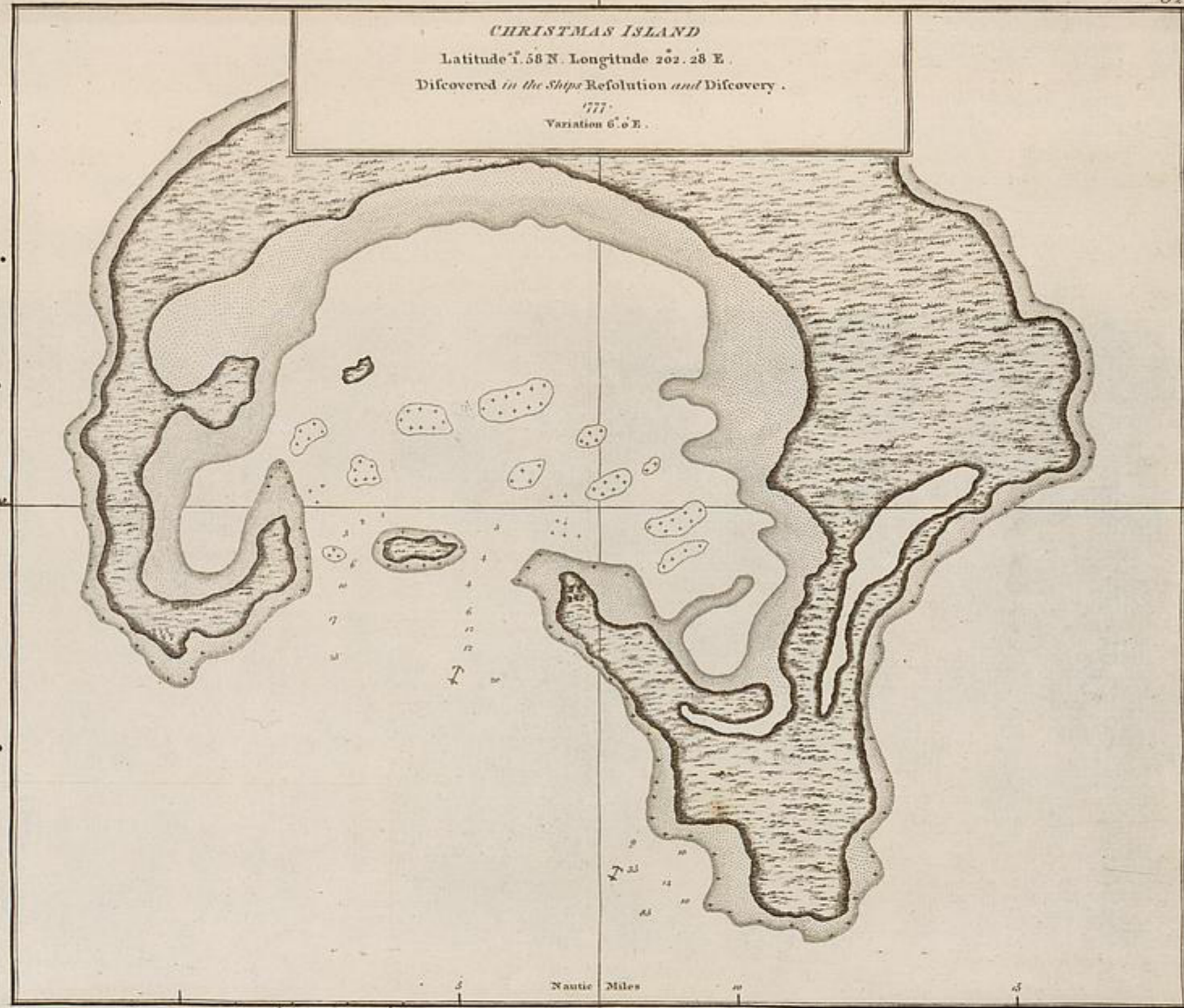
From: “A Voyage to the Pacific Ocean: Undertaken, by the Command of His Majesty...” Volume 4 by Capt. James Cook  
(National Library of Australia)



SKETCH of the HARBOURS  
 on the North Side of  
 E I M E O .  
 Taloo Harbour { Lat 17. 30 S.  
 { Long 150. 6 E.

“SKETCH of the HARBOURS on the North Side of EIMEO.”

From: “A Voyage to the Pacific Ocean: Undertaken, by the Command of His Majesty...” Volume 4 by Capt. James Cook  
(National Library of Australia)



**“CHRISTMAS ISLAND”**

From: “A Voyage to the Pacific Ocean: Undertaken, by the Command of His Majesty...” Volume 4 by Capt. James Cook  
(National Library of Australia)

# New Zealand & The Cook Islands





Ship Cove, Queen Charlotte Sound (New Zealand)

by John Webber, Commissioned by the Admiralty to Accompany Captain Cook on His 3rd Voyage to the South Pacific 1788  
(Te Papa)



*View in Queen Charlotte's Sound, New Zealand.  
Engraved by J. Webber, after the original drawing  
by the late Mr. Cook.*

*View in Queen Charlotte's Sound, New Zealand.  
Engraved by J. Webber, after the original drawing  
by the late Mr. Cook.*

“View in Queen Charlotte's Sound, New Zealand”

After John Webber, Commissioned by the Admiralty to Accompany Captain Cook on His 3rd Voyage to the South Pacific 1790  
(The British Museum)



*The Inside of a Hippah, in New Zealand.*

“The Inside of a Hippah, in New Zealand”  
by John Webber of the H.M.S. Resolution  
(State Library New South Wales)



J. Webber del.

B.T. Poirer sculp.

*The Inside of a HIPPAH, in NEW ZEELAND.*

“The Inside of a HIPPAH, in NEW ZEELAND.”

From: “A Voyage to the Pacific Ocean: Undertaken, by the Command of His Majesty...” Volume 4 by Capt. James Cook  
(National Library of Australia)



View of the Hippah, or Fortified Village, SW Point of Motuara in Queen Charlotte Sound, New Zealand  
by John Webber, Commissioned by the Admiralty to Accompany Captain Cook on His 3rd Voyage to the South Pacific  
February 1777  
(The British Library)




*“The Wattle Bird of New Zealand”*

*by John Webber, Commissioned by the Admiralty to Accompany Captain Cook on His 3rd Voyage to the South Pacific*

*February 1777*

*(The British Library)*



J. Webber del.

W. Sharp sculp.

A MAN of MANGEA.

National Library of Australia

nla.aus-nk1428-4-s11-v

“A MAN of MANGEA.”

From: “A Voyage to the Pacific Ocean: Undertaken, by the Command of His Majesty...” Volume 4 by Capt. James Cook  
(National Library of Australia)



*A War Canoe*

“A War Canoe”  
by John Webber of the H.M.S. Resolution  
(State Library New South Wales)

# The Friendly Islands - Tonga & Tubauai







*J. Webber R.A. fecit*

*Boats of the Friendly Islands*


*This picture sent by Mr. Cook to the Admiralty*

*Published and sold by J. Baskin, in New York Street*

“Boats of the Friendly Islands”

After John Webber, Commissioned by the Admiralty to Accompany Captain Cook on His 3rd Voyage to the South Pacific 1791

(The British Museum)



*J. Webber del. & sculp.*

*Parts of the Friendly Islands*  
*Published by J. Webber, New Castle Street*

“Boats of the Friendly Islands”  
After John Webber, Commissioned by the Admiralty to Accompany Captain Cook on His 3rd Voyage to the South Pacific 1791  
(The British Museum)



*Designed by P. P. A. Miller*

*A VIEW IN ANNAMOOKA, ONE OF THE FRIENDLY ISLES*

*London: Printed by W. Wood, in the Strand 1787*

*12th York Street No. 112, 113, 114, 115, 116, 117, 118, 119, 120, 121, 122, 123, 124, 125, 126, 127, 128, 129, 130, 131, 132, 133, 134, 135, 136, 137, 138, 139, 140, 141, 142, 143, 144, 145, 146, 147, 148, 149, 150, 151, 152, 153, 154, 155, 156, 157, 158, 159, 160, 161, 162, 163, 164, 165, 166, 167, 168, 169, 170, 171, 172, 173, 174, 175, 176, 177, 178, 179, 180, 181, 182, 183, 184, 185, 186, 187, 188, 189, 190, 191, 192, 193, 194, 195, 196, 197, 198, 199, 200*

**“A VIEW IN ANNAMOOKA, ONE OF THE FRIENDLY ISLE’S”**  
After John Webber, Commissioned by the Admiralty to Accompany Captain Cook on His 3rd Voyage to the South Pacific 1787  
(The British Museum)



Engraved by J. Webber

A VIEW IN ANNAMOOKA, ONE OF THE FRIENDLY ISLANDS

As seen from the Ship

London: Printed by W. Wood, in Strand, 1770.

THE COLLECTION OF THE BRITISH MUSEUM

**“A VIEW IN ANNAMOOKA, ONE OF THE FRIENDLY ISLE’S”**

After John Webber, Commissioned by the Admiralty to Accompany Captain Cook on His 3rd Voyage to the South Pacific 1787

(The British Museum)




The Harbour of Annamooka , Now Nomuka, Part of the Ha'apai group of Tonga.  
by John Webber, Commissioned by the Admiralty to Accompany Captain Cook on His 3rd Voyage to the South Pacific  
1 - 4 May 1777  
(The British Library)



*A View at Anamooka.*

"A View at Anamooka"  
by John Webber of the H.M.S. Resolution  
(State Library New South Wales)




*A VIEW at ANAMOOKA.*

**“A VIEW at ANAMOOKA.”**

From: “A Voyage to the Pacific Ocean: Undertaken, by the Command of His Majesty...” Volume 4 by Capt. James Cook  
(National Library of Australia)



Reception of Captain Cook at Hapae, One of the Islands of the Ha'apai Group of Tonga  
by John Webber, Commissioned by the Admiralty to Accompany Captain Cook on His 3rd Voyage to the South Pacific  
17 - 29 May 1777  
(The British Library)



*The RECEPTION of CAPTAIN COOK, in HAPAEI.*

“The RECEPTION of CAPTAIN COOK, in HAPAEI.”

From: “A Voyage to the Pacific Ocean: Undertaken, by the Command of His Majesty...” Volume 4 by Capt. James Cook  
(National Library of Australia)




Boxing Match, Friendly Islands

by John Webber, Commissioned by the Admiralty to Accompany Captain Cook on His 3rd Voyage to the South Pacific

17 - 29 May 1777

(The British Library)



*A BOXING MATCH, in HAPAEI.*

**“A BOXING MATCH, in HAPAEI.”**

From: “A Voyage to the Pacific Ocean: Undertaken, by the Command of His Majesty...” Volume 4 by Capt. James Cook  
(National Library of Australia)



Two Tongan Men in a War Dance  
by Henry Richter in Captain James Cook's "Voyages..." c. 1777  
(The British Museum)



*A Night Dance by Men, in Hapae.*

“A Night Dance by Men, in Hapae”  
by John Webber of the H.M.S. Resolution  
(State Library New South Wales)



*A NIGHT DANCE by MEN, in HAPAE.*

**“A NIGHT DANCE by MEN, in HAPAE.”**

From: “A Voyage to the Pacific Ocean: Undertaken, by the Command of His Majesty...” Volume 4 by Capt. James Cook  
(National Library of Australia)



*A Night Dance by Women in Hapae.*


“A Night Dance by Women, in Hapae”  
by John Webber of the H.M.S. Resolution  
(State Library New South Wales)



*A NIGHT DANCE by WOMEN, in HAPAE.*

**“A NIGHT DANCE by WOMEN, in HAPAE.”**

From: **“A Voyage to the Pacific Ocean: Undertaken, by the Command of His Majesty...”** Volume 4 by Capt. James Cook  
(National Library of Australia)



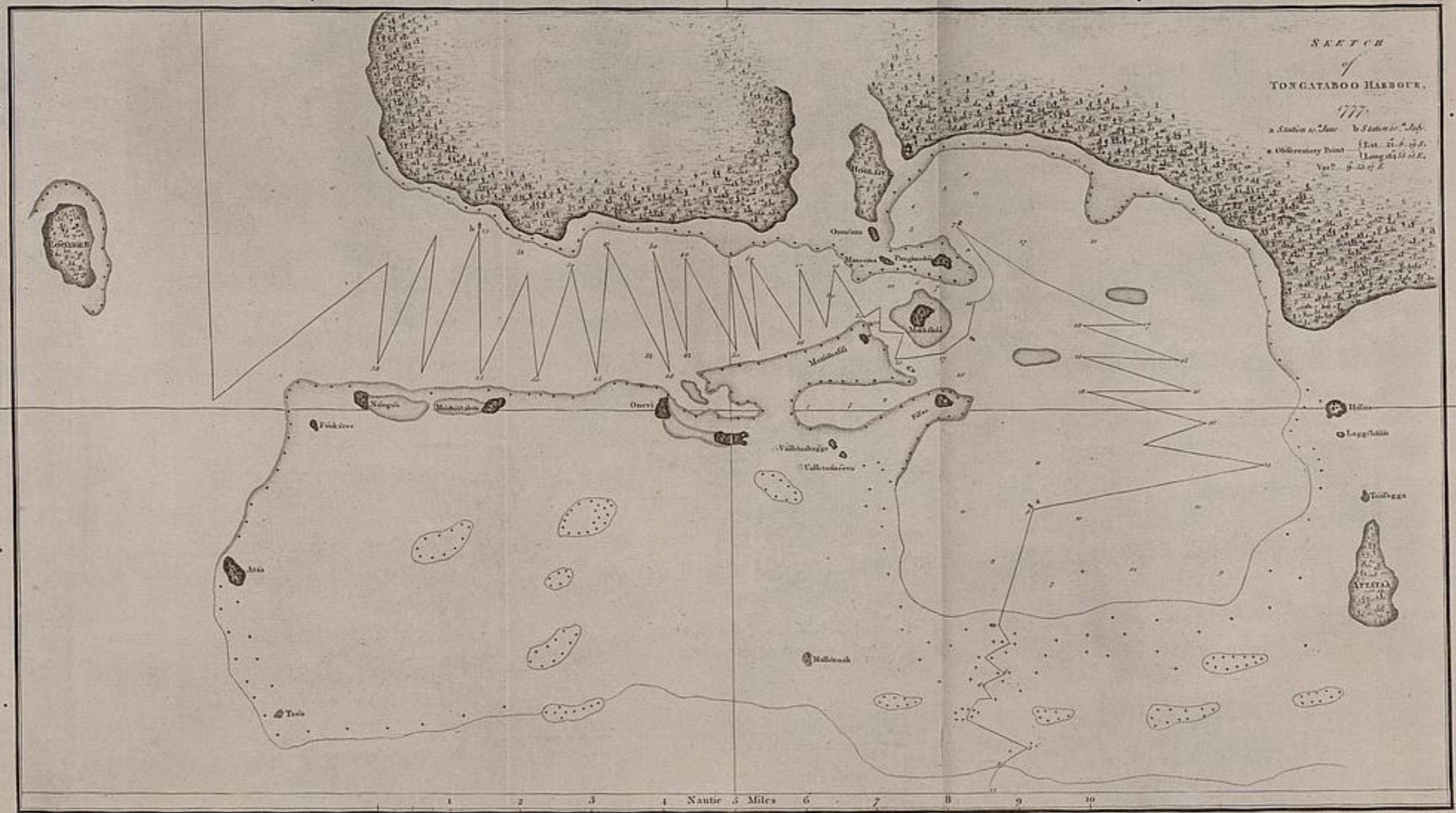
*POULAHO, KING of the FRIENDLY ISLANDS.*

National Library of Australia

nla.aus-nk1428-4-s18-v

**“POULAHO, KING of the FRIENDLY ISLANDS.”**

From: “A Voyage to the Pacific Ocean: Undertaken, by the Command of His Majesty...” Volume 4 by Capt. James Cook  
(National Library of Australia)




The Writing Engraved by M<sup>r</sup>. Smith

“SKETCH of TONGATABOO HARBOUR 1777”  
 From: “A Voyage to the Pacific Ocean: Undertaken, by the Command of His Majesty...” Volume 4 by Capt. James Cook  
 (National Library of Australia)



*Poulaho, King of the Friendly Islands, drinking Kava.*

“Poulaho, King of the Friendly Islands, drinking Kava.”  
by John Webber of the H.M.S. Resolution  
(State Library New South Wales)



*POULAHO, KING of the FRIENDLY ISLANDS, drinking KAVA.*

**“POULAHO, KING of the FRIENDLY ISLANDS, drinking KAVA.”**

From: **“A Voyage to the Pacific Ocean: Undertaken, by the Command of His Majesty...”** Volume 4 by Capt. James Cook  
(National Library of Australia)



*A Flatooka, or Morai in Tongataboo.*

“A Flatooka, or Morai in Tongataboo”  
by John Webber of the H.M.S. Resolution  
(State Library New South Wales)



*A FLATOOKA, or MORAI, in TONGATABOO.*

**“A FLATOOKA, or MORAI, in TONGATABOO”**  
From: “A Voyage to the Pacific Ocean: Undertaken, by the Command of His Majesty...” Volume 4 by Capt. James Cook  
(National Library of Australia)




*The NATCHE, a CEREMONY in HONOUR of the KING'S SON, in TONGATABOO.*

“The NATCHE, a CEREMONY in HONOUR of the KING'S SON, in TONGATABOO.”  
 by John Hall, Made by Samuel Middleman, After John Webber, Official Artist on Captain James Cook's Final Voyage 1784  
 (The British Museum)



*The NATCHE, a CEREMONY in HONOUR of the KING'S SON, in TONGATABOO.*

“The NATCHE, a CEREMONY in HONOUR of the KING'S SON, in TONGATABOO.”  
From: “A Voyage to the Pacific Ocean: Undertaken, by the Command of His Majesty...” Volume 4 by Capt. James Cook  
(National Library of Australia)



*J. Webber del.*

*J. Hall sculp.*

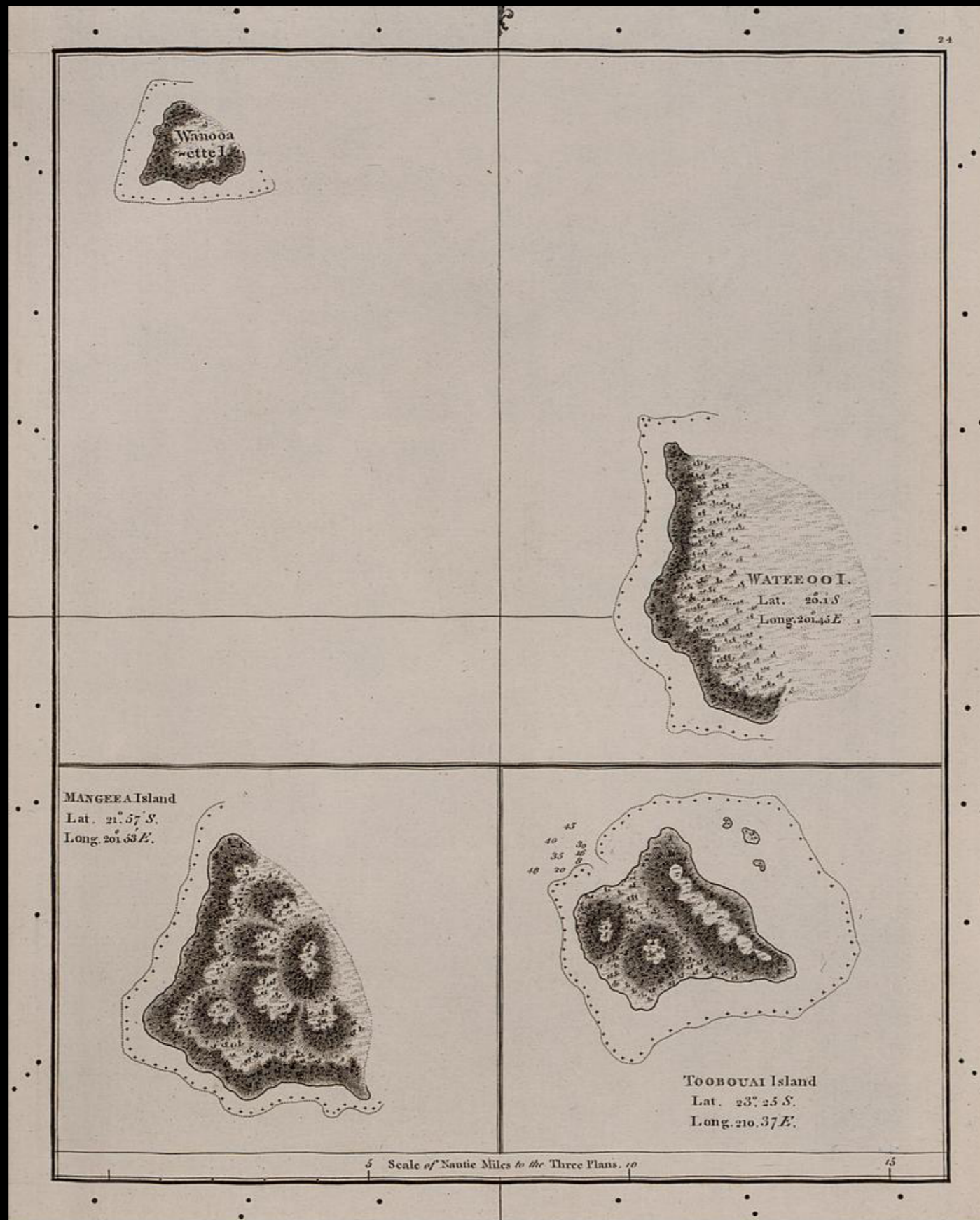
*A WOMAN of EAOO.*

National Library of Australia

nla.aus-nk1428-4-s23-v

**“A WOMAN of EAOO.”**

From: “A Voyage to the Pacific Ocean: Undertaken, by the Command of His Majesty...” Volume 4 by Capt. James Cook  
(National Library of Australia)



### Islands

From: "A Voyage to the Pacific Ocean: Undertaken, by the Command of His Majesty..." Volume 4 by Capt. James Cook  
(National Library of Australia)

# Tahiti & the Society Islands





The H.M.S. Resolution & H.M.S. Discovery off Tahiti  
Likely a Later Commission by Samuel Atkins (As He was Not on Cook's Third Voyage) c. 1787 or Later  
(National Maritime Museum, Greenwich)



The H.M.S. Resolution & H.M.S. Discovery at Morea (Tahiti) in 1778  
by John Cleveley, the Younger, Made From Sketches Obtained by His Brother, James, Carpenter Aboard the "Resolution"  
(National Maritime Museum, Greenwich)




“View of Morea, one of the Friendly Islands”

After John Cleveley, the Younger, Made From Sketches Obtained by His Brother, James, Carpenter Aboard the “Resolution” c. 1787  
(Bonhams)



“View of Morea, one of the Friendly Islands”

After John Cleveley, the Younger, Made From Sketches Obtained by His Brother, James, Carpenter Aboard the “Resolution” c. 1787  
(Bonhams)



“View of Morea, one of the Friendly Islands”

After John Cleveley, the Younger, Made From Sketches Obtained by His Brother, James, Carpenter Aboard the “Resolution” c. 1787  
(Bonhams)



“View of Morea, one of the Friendly Islands”

After John Cleveley, the Younger, Made From Sketches Obtained by His Brother, James, Carpenter Aboard the “Resolution” c. 1787  
(Bonhams)



“View of Morea, one of the Friendly Islands”

After John Cleveley, the Younger, Made From Sketches Obtained by His Brother, James, Carpenter Aboard the “Resolution” c. 1787  
(Bonhams)



“View of Morea, one of the Friendly Islands”

After John Cleveley, the Younger, Made From Sketches Obtained by His Brother, James, Carpenter Aboard the “Resolution” c. 1787  
(Bonhams)



“View of Morea, one of the Friendly Islands”

After John Cleveley, the Younger, Made From Sketches Obtained by His Brother, James, Carpenter Aboard the “Resolution” c. 1787  
(Bonhams)



“View of Morea, one of the Friendly Islands”

After John Cleveley, the Younger, Made From Sketches Obtained by His Brother, James, Carpenter Aboard the “Resolution” c. 1788  
(The British Museum)



“View of Charlotte Sound in New Zealand” (Actually a View in Matavai Bay, Tahiti)

After John Cleveley, the Younger, Made From Sketches Obtained by His Brother, James, Carpenter Aboard the “Resolution” c. 1787  
(Bonhams)



“View of Charlotte Sound in New Zealand” (Actually a View in Matavai Bay, Tahiti)

After John Cleveley, the Younger, Made From Sketches Obtained by His Brother, James, Carpenter Aboard the “Resolution” c. 1787  
(Bonhams)



“View of Charlotte Sound in New Zealand” (Actually a View in Matavai Bay, Tahiti)

After John Cleveley, the Younger, Made From Sketches Obtained by His Brother, James, Carpenter Aboard the “Resolution” c. 1787  
(Bonhams)



“View of Charlotte Sound in New Zealand” (Actually a View in Matavai Bay, Tahiti)

After John Cleveley, the Younger, Made From Sketches Obtained by His Brother, James, Carpenter Aboard the “Resolution” c. 1787  
(Bonhams)



“View of Charlotte Sound in New Zealand” (Actually a View in Matavai Bay, Tahiti)

After John Cleveley, the Younger, Made From Sketches Obtained by His Brother, James, Carpenter Aboard the “Resolution” c. 1787  
(Bonhams)



“View of Charlotte Sound in New Zealand” (Actually a View in Matavai Bay, Tahiti)

After John Cleveley, the Younger, Made From Sketches Obtained by His Brother, James, Carpenter Aboard the “Resolution” c. 1787  
(Bonhams)



*The Bay of the Sound, Matavai Bay, of the French Frigate, Endeavour, 1770. Defeated of the French Frigate, the Endeavour, of Captain Cook, in New Zealand, on the South Coast, in 1770, by the English Frigate, the Resolution, in 1771. The Endeavour, in 1770, was the first English Frigate, which ever sailed into the Bay of the Sound, in New Zealand.*

“View of Charlotte Sound in New Zealand” (Actually a View in Matavai Bay, Tahiti)

After John Cleveley, the Younger, Made From Sketches Obtained by His Brother, James, Carpenter Aboard the “Resolution” c. 1788  
(The British Museum)



A Native of Otaheite

by John Webber, Commissioned by the Admiralty to Accompany Captain Cook on His 3rd Voyage to the South Pacific 1777

(National Maritime Museum)



Tahitian Princess Poedua (Poetua) of the Society Islands (Tōtaiete mā)  
by John Webber, Commissioned by the Admiralty to Accompany Captain Cook on His 3rd Voyage to the South Pacific 1785  
(Te Papa)



A View of Otahepeha Bay in the Island of Otahaite

by John Webber, Commissioned by the Admiralty to Accompany Captain Cook on His 3rd Voyage to the South Pacific 1791

(Royal Academy of Arts)



*View in Tahiti.*

**“A VIEW IN MATAVAI, OTAHEITE”**

After John Webber, Commissioned by the Admiralty to Accompany Captain Cook on His 3rd Voyage to the South Pacific c. 1777 - 1786  
(The British Museum)



Engraved & Printed by J. Webber

After a Drawing by M. G. P. P. P.

A VIEW IN MATAVAI, OTAHEITE

London, Printed by J. Webber, in Pall-mall Street

Edinb. Sold at the W. & A. Shop

“A VIEW IN MATAVAI, OTAHEITE”

After John Webber, Commissioned by the Admiralty to Accompany Captain Cook on His 3rd Voyage to the South Pacific c. 1787  
(The British Museum)



*J. Webber del. & sculp.*

*A View in Oheitepeha Bay, in the Island of Otaheite.*

*London: Printed by W. Woodcut, in the Strand, 1770.*

*W. Woodcut del. & sculp.*

*1770*

“A View in Oheitepeha Bay, in the Island of Otaheite”

After John Webber, Commissioned by the Admiralty to Accompany Captain Cook on His 3rd Voyage to the South Pacific c. 1787

(The British Museum)



J. Webber del. & fecit

*A View in Oheitepeha Bay, in the Island of Otaheite*


London, Print. & sold by J. Webber, New-Printed-Street.

1780. Printed and Sold by J. Webber, New-Printed-Street.

“A View in Oheitepeha Bay, in the Island of Otaheite”

After John Webber, Commissioned by the Admiralty to Accompany Captain Cook on His 3rd Voyage to the South Pacific c. 1787

(The British Museum)



*A Canoe of a Chief of Otaheite*

*Possibly the Canoe which Tu Presented to Cook to take to England, but which Cook declined because of its Size  
by John Webber, Commissioned by the Admiralty to Accompany Captain Cook on His 3rd Voyage to the South Pacific*

*1777  
(The British Library)*



J. Webber del. & sculp.

*A Sailing Canoe of Otaheite*  
From a drawing by John Webber, Esq. in 1770.

“A Sailing Canoe of Otaheite”

After John Webber, Commissioned by the Admiralty to Accompany Captain Cook on His 3rd Voyage to the South Pacific 1792  
(The British Museum)



Chief of Oheitepeha, Lying in State, Recorded by Captain Cook During his Visit to Tahiti on 19 August 1777  
by John Webber, Commissioned by the Admiralty to Accompany Captain Cook on His 3rd Voyage to the South Pacific  
February 1777  
(The British Library)



*Waheia doo, Chief of Oheitepeha Lying in Sate*

*The Cook and King's 3rd Voyage to the Pacific*

*As seen in the original drawing by John Webber, 1780*

“Waheia doo, Chief of Oheitepeha Lying in Sate”


After John Webber, Commissioned by the Admiralty to Accompany Captain Cook on His 3rd Voyage to the South Pacific 1780  
(The British Museum)



*Waheia dooa, Chief of Oheitepeha lying in Sate.*  
*The sate is the same as the sate of the natives of the South Sea Islands.*

“Waheia dooa, Chief of Oheitepeha Lying in Sate”

After John Webber, Commissioned by the Admiralty to Accompany Captain Cook on His 3rd Voyage to the South Pacific 1789  
(The British Museum)




A Human Sacrifice At Otaheiti Observed by Cook and His Officers at the great Morai at Attahouroo (Utuaimahurau) on Tahiti  
by John Webber, Commissioned by the Admiralty to Accompany Captain Cook on His 3rd Voyage to the South Pacific  
1 September 1777  
(The British Library)



*A Human Sacrifice, in a Morai, in Otaheite.*

“A Human Sacrifice, in a Morai, in Otaheite”  
by John Webber of the H.M.S. Resolution  
(State Library New South Wales)



*A HUMAN SACRIFICE, in a MORAI, in OTAHEITE.*

**“A HUMAN SACRIFICE, in a MORAI, in OTAHEITE.”**

From: **“A Voyage to the Pacific Ocean: Undertaken, by the Command of His Majesty...”** Volume 4 by Capt. James Cook  
(National Library of Australia)



*The Body of a Tee, a Chief, as Preserved after Death, in Otaheite.*

“The Body of a Tee, a Chief, as Preserved after Death, in Otaheite”  
by John Webber of the H.M.S. Resolution  
(State Library New South Wales)



J. Webber del.

W. Byrne sculp.

*The BODY of TEE, a CHIEF, as preserved after DEATH, in OTAHEITE.*

“The BODY of TEE, a CHIEF, as preserved after DEATH, in OTAHEITE.”  
From: “A Voyage to the Pacific Ocean: Undertaken, by the Command of His Majesty...” Volume 4 by Capt. James Cook  
(National Library of Australia)




*A Young Woman of Otaheite bringing a present.*

“Young Woman of Otaheite bringing a present”  
by John Webber of the H.M.S. Resolution  
(State Library New South Wales)



*A YOUNG WOMAN of OTAHEITE, bringing a PRESENT.*

“A YOUNG WOMAN of OTAHEITE, bringin  
by Henry Richter in Captain James Cook’s “Voyages...” c. 1772  
(The British Museum)



*A YOUNG WOMAN of OTAHEITE, bringing a PRESENT.*

National Library of Australia

nla.aus-nk1428-4-s27-v

**“A YOUNG WOMAN of OTAHEITE, bringing a PRESENT.”**

From: **“A Voyage to the Pacific Ocean: Undertaken, by the Command of His Majesty...”** Volume 4 by Capt. James Cook  
(National Library of Australia)



*A YOUNG WOMAN of OTAHEITE, DANCING.*

National Library of Australia

nla.aus-nk1428-4-s29-v

**“A YOUNG WOMAN of OTAHEITE DANCING.”**

From: “A Voyage to the Pacific Ocean: Undertaken, by the Command of His Majesty...” Volume 4 by Capt. James Cook  
(National Library of Australia)

69



*A YOUNG WOMAN of OTAHEITE, DANCING.*

**“A YOUNG WOMEN of OTAHEITE DANCING”**

by John Keyse Sherwin, After John Webber, Official Artist on Captain James Cook’s Final Voyage 1784

(The British Museum)



*A Dance in Otaheite.*

"A Dance in Otaheite"  
by John Webber of the H.M.S. Resolution  
(State Library New South Wales)



J. Webber del.

J.K. Sherwin sc.

*A DANCE in OTAHEITE.*

**"A DANCE in OTAHEITE."**

From: "A Voyage to the Pacific Ocean: Undertaken, by the Command of His Majesty..." Volume 4 by Capt. James Cook  
(National Library of Australia)



*A DANCE in OTAHEITE.*

“A DANCE in OTAHEITE.”  
 by John Keyse Sherwin, After John Webber, Official Artist on Captain James Cook’s Final Voyage 1784  
 (The British Museum)



*A Dance at Otaheiti*

by John Webber, Commissioned by the Admiralty to Accompany Captain Cook on His 3rd Voyage to the South Pacific

September 1777

(The British Library)



*Another scene - a dance in Otaheite, interior. Not engraved.*

“Another scene - A dance in Otaheite, ...”  
by John Webber of the H.M.S. Resolution  
(State Library New South Wales)



*View of the Harbour of Taloo, in the Island of Eimeo*

*From the Ship of J. Webber, Esq. in 1770*

*Engraved by J. Webber, Esq.*

“View of the Harbour of Taloo, in the Island of Eimeo”

After John Webber, Commissioned by the Admiralty to Accompany Captain Cook on His 3rd Voyage to the South Pacific 1789  
(The British Museum)



*View of the Harbour of Taloo, in the Island of Eimeo: the Ship looking to the East  
Painted from a drawing by J. Webber, the Captain's Artist.*

“View of the Harbour of Taloo, in the Island of Eimeo”

After John Webber, Commissioned by the Admiralty to Accompany Captain Cook on His 3rd Voyage to the South Pacific 1789  
(The British Museum)

# Moorea (Aimeo)





*A View of Aimeo Harbour (Papetoai Bay), Moorea (Aimeo), Part of the Society Islands  
by John Webber, Commissioned by the Admiralty to Accompany Captain Cook on His 3rd Voyage to the South Pacific  
30 September - 11 October 1777  
(The British Library)*



*A View of Aimeo Harbour (Papetoai Bay), Moorea (Aimeo) Looking Towards the Sea with the masts of Resolution and Discovery  
by John Webber, Commissioned by the Admiralty to Accompany Captain Cook on His 3rd Voyage to the South Pacific  
30 September - 11 October 1777  
(The British Library)*



*Drawn & Engr'd by J. Webber*

*VIEW IN ULIETEA*

*London: Published for T. Cadell, by J. Webber, 27, in Pall Mall Street.*

*Price 2s. 6d. per Copy. Sold by all Booksellers.*

“VIEW IN ULIETEA”

After John Webber, Commissioned by the Admiralty to Accompany Captain Cook on His 3rd Voyage to the South Pacific 1787  
(The British Museum)



*View in Ulietea by J. Webber*

*VIEW IN ULIETEA*

*London, printed and sold by W. Miller, in Pall Mall Street.*

*The whole sold by Mr. D. Colman.*

*View in Ulietea by J. Webber*

“VIEW IN ULIETEA”

After John Webber, Commissioned by the Admiralty to Accompany Captain Cook on His 3rd Voyage to the South Pacific 1788  
(The British Museum)

# Huanine





“View of Huaheine, one of the Society Islands in the South Seas”

After John Cleveley, the Younger, Made From Sketches Obtained by His Brother, James, Carpenter Aboard the “Resolution” c. 1780  
(National Maritime Museum)



“View of Huaheine, one of the Society Islands in the South Seas”

After John Cleveley, the Younger, Made From Sketches Obtained by His Brother, James, Carpenter Aboard the “Resolution” c. 1787  
(National Maritime Museum)




“View of Huaheine, one of the Society Islands in the South Seas”

After John Cleveley, the Younger, Made From Sketches Obtained by His Brother, James, Carpenter Aboard the “Resolution” c. 1787  
(Bonhams)



“View of Huaheine, one of the Society Islands in the South Seas”

After John Cleveley, the Younger, Made From Sketches Obtained by His Brother, James, Carpenter Aboard the “Resolution” c. 1787  
(Bonhams)



“View of Huaheine, one of the Society Islands in the South Seas” Showing the H.M.S. Resolution & Discovery Off Hawaii in 1779  
After John Cleveley, the Younger, Made From Sketches Obtained by His Brother, James, Carpenter Aboard the “Resolution” c. 1787  
(Bonhams)



“View of Huaheine, one of the Society Islands in the South Seas”

After John Cleveley, the Younger, Made From Sketches Obtained by His Brother, James, Carpenter Aboard the “Resolution” c. 1787  
(Bonhams)



“View of Huaheine, one of the Society Islands in the South Seas”

After John Cleveley, the Younger, Made From Sketches Obtained by His Brother, James, Carpenter Aboard the “Resolution” c. 1787  
(Bonhams)



“View of Huaheine, one of the Society Islands in the South Seas”

After John Cleveley, the Younger, Made From Sketches Obtained by His Brother, James, Carpenter Aboard the “Resolution” c. 1787  
(Bonhams)



“View of Huaheine, one of the Society Islands in the South Seas” Showing the H.M.S. Resolution & Discovery Off Hawaii in 1779  
After John Cleveley, the Younger, Made From Sketches Obtained by His Brother, James, Carpenter Aboard the “Resolution” c. 1787  
(Bonhams)



“View of Huaheine, one of the Society Islands in the South Seas” Showing the H.M.S. Resolution & Discovery Off Hawaii in 1779  
After John Cleveley, the Younger, Made From Sketches Obtained by His Brother, James, Carpenter Aboard the “Resolution” c. 1787  
(Bonhams)



*The first view of the Kingdom of Hawaii, as it is called by the Natives, taken from the Ship the "Resolution" on the 19th of January 1791. The Kingdom of Hawaii is situated in the South Sea, and is the largest of the Islands of the Society.*

“View of Huaheine, one of the Society Islands in the South Seas”

After John Cleveley, the Younger, Made From Sketches Obtained by His Brother, James, Carpenter Aboard the “Resolution” c. 1788

(The British Museum)



*A View of Huaheine, slightly varying from the engraving.*

“A View of Huaheine...”  
by John Webber of the H.M.S. Resolution  
(State Library New South Wales)



*A VIEW of HUAHEINE.*

**“A VIEW of HUAHEINE.”**

From: “A Voyage to the Pacific Ocean: Undertaken, by the Command of His Majesty...” Volume 4 by Capt. James Cook  
(National Library of Australia)



*“A View of the Harbour of Huaheine”*

*by John Webber, Commissioned by the Admiralty to Accompany Captain Cook on His 3rd Voyage to the South Pacific 1777  
(British Library)*



*A Toopapao of a Chief  
with a Priest making his offering to the Morai in Huoheine*  
Painted by John Webber, 1789. Engraved by Thomas Pridmore.

“A Toopapao of a Chief, with a Priest making his offering to the Morai, in Huoheine”

After John Webber, Commissioned by the Admiralty to Accompany Captain Cook on His 3rd Voyage to the South Pacific 1789  
(The British Museum)



*A Toopapoo of a Chief  
with a Priest making his offering to the Morai in Huoheine*  
Engraved by J. Webber del. & sculp. 1789

“A Toopapoo of a Chief, with a Priest making his offering to the Morai, in Huoheine”  
After John Webber, Commissioned by the Admiralty to Accompany Captain Cook on His 3rd Voyage to the South Pacific 1789  
(The British Museum)



*A Morai, in Atooi.*

“A Morai, in Atooi”  
by John Webber of the H.M.S. Resolution  
(State Library New South Wales)




J. Webber del.

L. Simpson sc.

A MORAI, in ATOOI.


“A MORAI, in ATOOI.”

From: “A Voyage to the Pacific Ocean: Undertaken, by the Command of His Majesty...” Volume 4 by Capt. James Cook (National Library of Australia)



*The Inside of The House, in The Morai, in Atooi.*

“The Inside of The House in the Morai, in Atooi.”  
by John Webber of the H.M.S. Resolution  
(State Library New South Wales)



J. Webber del.

Scott sculp.

The INSIDE of the HOUSE, in the MORAI, in ATOOI.

National Library of Australia

nla.aus-nk1428-4-s34-v

“The INSIDE of the HOUSE, in the MORAI, in ATOOI.”

From: “A Voyage to the Pacific Ocean: Undertaken, by the Command of His Majesty...” Volume 4 by Capt. James Cook (National Library of Australia)



*An Inland View, in Atooi.*

“An Inland View, in Atooi.”  
by John Webber of the H.M.S. Resolution  
(State Library New South Wales)



*An INLAND VIEW, in ATOOI.*

**“An INLAND VIEW, in ATOOI.”**

From: “A Voyage to the Pacific Ocean: Undertaken, by the Command of His Majesty...” Volume 4 by Capt. James Cook  
(National Library of Australia)



*An Inland View, in Atooi.*

“An Inland View, in Atooi.”  
by John Webber of the H.M.S. Resolution  
(State Library New South Wales)

# Bora Bora (Bola Bola)





A Portrait of a Chief of Oparapora (Borabora), possibly Puni  
by John Webber, Commissioned by the Admiralty to Accompany Captain Cook on His 3rd Voyage to the South Pacific  
December 1777  
(The British Library)

# Nootka Sound to Cook Inlet


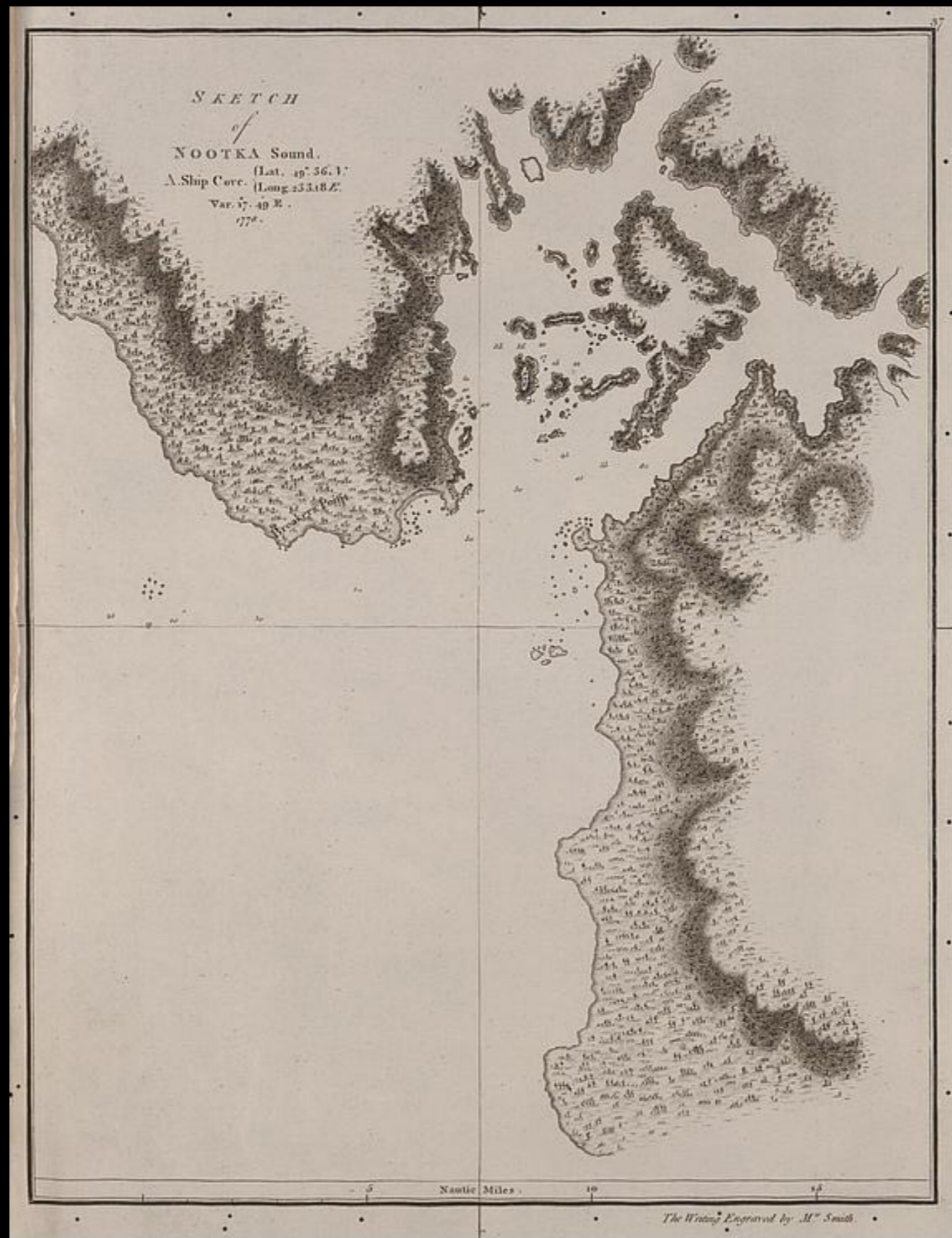




Plate 36

From: "A Voyage to the Pacific Ocean: Undertaken, by the Command of His Majesty..." Volume 4 by Capt. James Cook  
(National Library of Australia)



National Library of Australia

nla.aus-nk1428-4-s37-v

“SKETCH of NOOTKA Sound”

From: “A Voyage to the Pacific Ocean: Undertaken, by the Command of His Majesty...” Volume 4 by Capt. James Cook  
(National Library of Australia)




“A Man of Nootka Sound”

by John Webber, Commissioned by the Admiralty to Accompany Captain Cook on His 3rd Voyage to the South Pacific 1778  
(Library & Archives Canada)



*A Man of Nootka Sound.*

“A Man of Nootka Sound”  
by John Webber of the H.M.S. Resolution  
(State Library New South Wales)



*A MAN of NOOTKA SOUND.*

National Library of Australia

nla.aus-nk1428-4-s38-v


“A MAN of NOOTKA SOUND.”

From: “A Voyage to the Pacific Ocean: Undertaken, by the Command of His Majesty...” Volume 4 by Capt. James Cook  
(National Library of Australia)



*A Woman of Nootka Sound.*

“A Woman of Nootka Sound”  
by John Webber of the H.M.S. Resolution  
(State Library New South Wales)



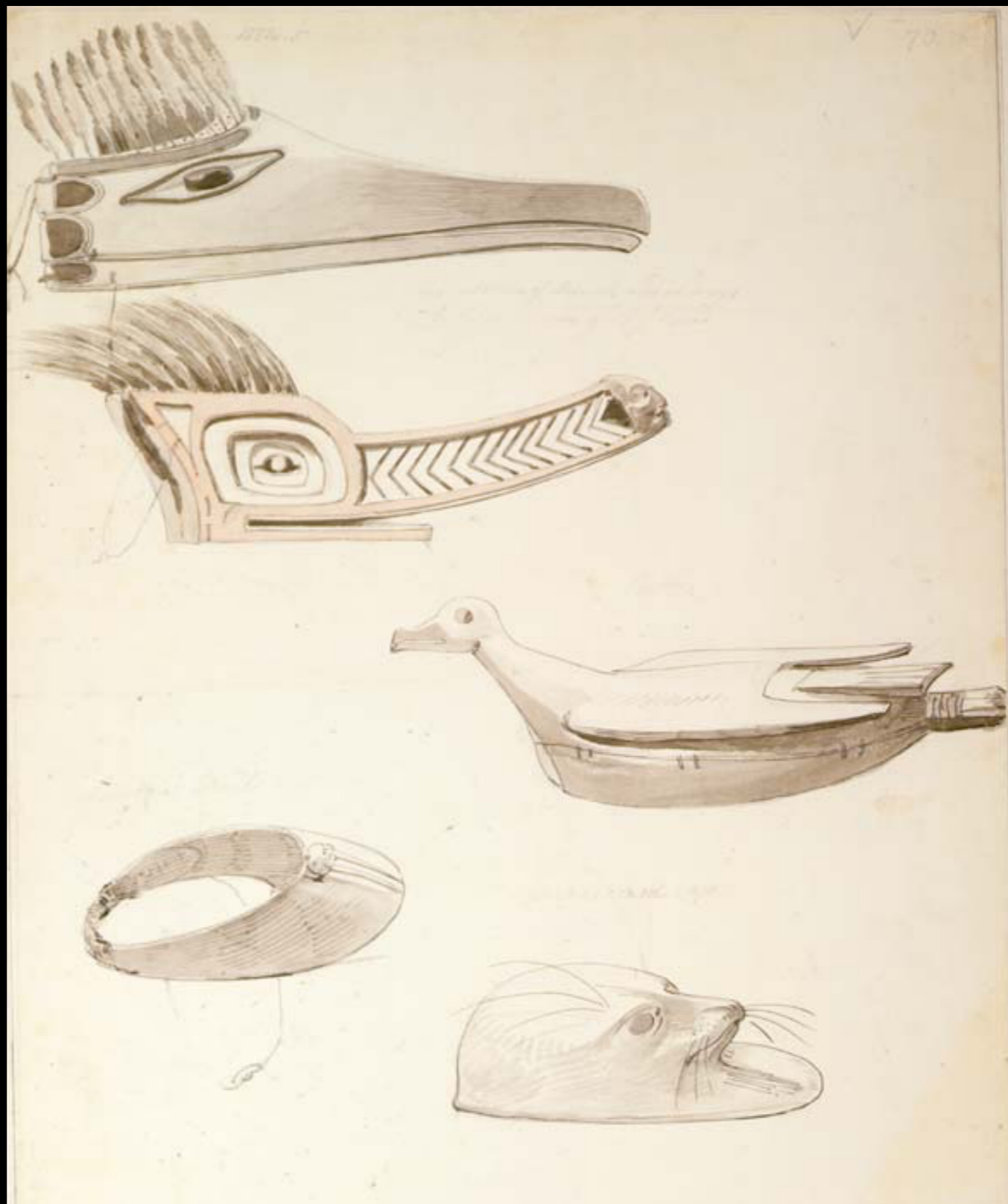
*A WOMAN of NOOTKA SOUND.*

National Library of Australia

nla.aus-nk1428-4-s39-v

**“A WOMAN of NOOTKA SOUND.”**

From: “A Voyage to the Pacific Ocean: Undertaken, by the Command of His Majesty...” Volume 4 by Capt. James Cook  
(National Library of Australia)



Representations of Animals Used as Decoys

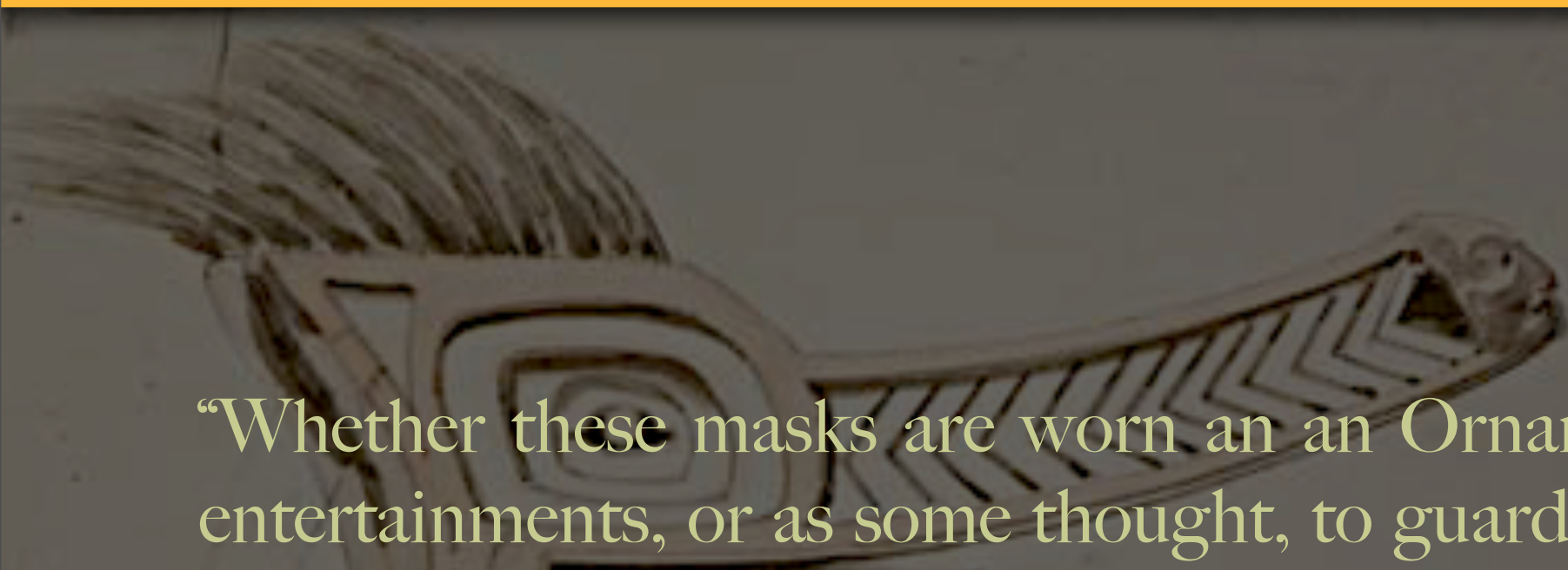
Including Two Wood Bird Masks, a Bird Rattle, an Alaskan or Siberian Bentwood Visor, and an Alaskan Seal Decoy Helmet  
by John Webber, Commissioned by the Admiralty to Accompany Captain Cook on His 3rd Voyage to the South Pacific

February 1778

(The British Library)

# Captain James Cook Journals III




April, 1778



“Whether these masks are worn as an Ornament in their public entertainments, or as some thought, to guard the face against the arrows of the enemy, or as decoys in hunting, I shall not pretend to say; probably on all these occasions.”

Captain James Cook






J. Webber del.

VARIOUS ARTICLES, at NOOTKA SOUND.

J. Record sculp.

“VARIOUS ARTICLES, at NOOTKA SOUND.”

From: “A Voyage to the Pacific Ocean: Undertaken, by the Command of His Majesty...” Volume 4 by Capt. James Cook  
(National Library of Australia)



A View of the Habitations in Nootka Sound, Vancouver Island, Canada. This is probably the Village of Yuquot  
by John Webber, Commissioned by the Admiralty to Accompany Captain Cook on His 3rd Voyage to the South Pacific  
April 1778  
(The British Library)



*A View of The Habitations in Nootka Sound.*

“A View of the Habitations in Nootka Sound”  
by John Webber of the H.M.S. Resolution  
(State Library New South Wales)



*A VIEW of the HABITATIONS in NOOTKA SOUND.*

“A VIEW of the HABITATIONS in NOOTKA SOUND.”  
From: “A Voyage to the Pacific Ocean: Undertaken, by the Command of His Majesty...” Volume 4 by Capt. James Cook  
(National Library of Australia)



*The INSIDE of a HOUSE in NOOTKA SOUND.*

“The INSIDE of a HOUSE in NOOTKA SOUND.”

From: “A Voyage to the Pacific Ocean: Undertaken, by the Command of His Majesty...” Volume 4 by Capt. James Cook  
(National Library of Australia)



*J. Webber del.*

*Maxell sculp.*

*A SEA OTTER.*

“A SEA OTTER.”

From: “A Voyage to the Pacific Ocean: Undertaken, by the Command of His Majesty...” Volume 4 by Capt. James Cook  
(National Library of Australia)

Views on the West Coast of AMERICA.



View above Table Hill from E. N. 1/2 N.



View above Mount Edgumbe from N. W. 1/2 N. 1/2 E. 1/2 S. 1/2 W.



View of the Entrance of NOOTKA Sound, when the N. point of the Entrance from E. 1/2 S. 1/2 W. 1/2 E. 1/2 S. 1/2 W.



View of Mount Edgumbe when the Cape bears N. 1/2 W. 1/2 E. 1/2 S. 1/2 W.



View above Mount St. Elias from N. W. 1/2 W. 1/2 E. 1/2 S. 1/2 W.



View of Kaye's Island the S. End bearing W. S. W. 1/2 S. 1/2 E. 1/2 S. 1/2 W.



View of Kaye's Island, bearing from S. W. 1/2 W. to N. W. 1/2 W. distant from the nearest part 3 1/2 Leas.



View of Kaye's Island when the S. End bears N. 1/2 S. 1/2 W. 1/2 E. 1/2 S. 1/2 W.

S. is in the three last Views, as the former Land.



View of the Land in PRINCE WILLIAM'S Sound, taken from the Ship Anchoring to the Northward of Cape Hinchingbrook.

J. Walker del.


“VIEWS on the West Coast of AMERICA.”

From: “A Voyage to the Pacific Ocean: Undertaken, by the Command of His Majesty...” Volume 4 by Capt. James Cook

(National Library of Australia)

# Prince William (Sandwich) Sound, Alaska





A View in Prince William Sound (Sandwich Sound), Alaska  
Indians in Canoes Approaching the Ships of Captain Cook  
by John Webber, Commissioned by the Admiralty to Accompany Captain Cook on His 3rd Voyage to the South Pacific  
12 - 20 May 1778  
(The British Library)

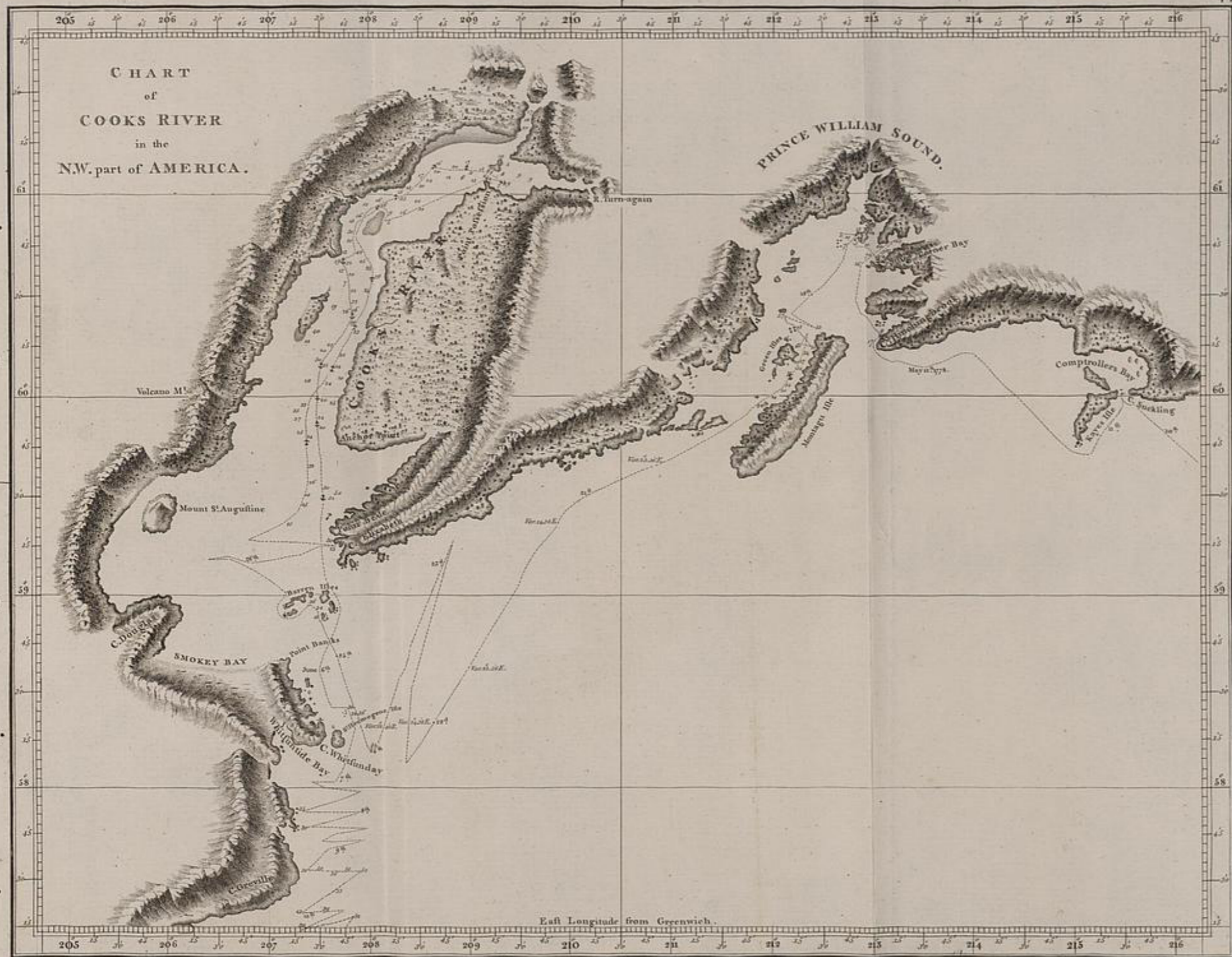


A View of Snug Corner Cove, Prince William Sound, Alaska  
H.M.S. Resolution and Discovery Anchored in the Sound

by John Webber, Commissioned by the Admiralty to Accompany Captain Cook on His 3rd Voyage to the South Pacific

May 1778

(The British Library)



“CHART of COOK’S RIVER in the N.W. part of AMERICA.”

From: “A Voyage to the Pacific Ocean: Undertaken, by the Command of His Majesty...” Volume 4 by Capt. James Cook  
(National Library of Australia)

Views of the Land on the West Coast of AMERICA, to the Westward of Cook's River.




View of the Land to the N<sup>l</sup> of Foggy Island A bearing S W 1/2 W 7 1/2 leagues dist. and B West 4 leagues dist.



View of the Land to the West of Pinnacle Point when the Point bore N W 1/2 or 6 leagues dist.

A Highland was seen to the NE of Pinnacle Point, but it was too cloudy to see any part distinctly.

View of the Land when Pinnacle Point bore N 1/2 W 6 or 7 leagues dist.



View of the Islands and Main Land on the N of Schumagin's Strait when passing them.

View of the Coast of AMERICA when Hallibut Head bore N 45 W dist 2 leagues



View of the Land on the Coast of AMERICA when the Volcano bore NNE 1/2 E and the low part of Oonemak N 45 W dist 7 leagues



View of the Land N of Round Hill Island the Island N W 1/2 W dist 5 leagues



Pinnacle's Island



View of Goo's Island when Cape Upright bore N N W 1/2 miles dist.

J. Webber

“VIEWS of the Land on the West Coast of AMERICA, the Westward of Cook's River.”  
From: “A Voyage to the Pacific Ocean: Undertaken, by the Command of His Majesty...” Volume 4 by Capt. James Cook  
(National Library of Australia)



*A View of Snug Corner Cove, in Prince William's Sound.*

“A View of Snug Cove, in Prince William’s Sound”  
by John Webber of the H.M.S. Resolution  
(State Library New South Wales)



J. Webber del.

W. Fisher sculp.


*A VIEW of SNUG CORNER COVE, in PRINCE WILLIAM'S SOUND.*

**"A VIEW of SNUG CORNER COVE, in PRINCE WILLIAM'S SOUND."**  
 From: "A Voyage to the Pacific Ocean: Undertaken, by the Command of His Majesty..." Volume 4 by Capt. James Cook  
 (National Library of Australia)



*A man of Prince William's Sound.*

“A Man of Prince William’s Sound”  
by John Webber of the H.M.S. Resolution  
(State Library New South Wales)



*A MAN of PRINCE WILLIAM'S SOUND.*

National Library of Australia

nla.aus-nk1428-4-s46-v


**“A MAN of PRINCE WILLIAM’S SOUND.”**

From: “A Voyage to the Pacific Ocean: Undertaken, by the Command of His Majesty...” Volume 4 by Capt. James Cook  
(National Library of Australia)



*A Woman of Prince William's Sound,*

**“A Woman of Prince William’s Sound”  
by John Webber of the H.M.S. Resolution  
(State Library New South Wales)**



*A WOMAN of PRINCE WILLIAM'S SOUND.*

National Library of Australia

nla.aus-nk1428-4-s47-v

**“A WOMAN of PRINCE WILLIAM'S SOUND”**

From: “A Voyage to the Pacific Ocean: Undertaken, by the Command of His Majesty...” Volume 4 by Capt. James Cook  
(National Library of Australia)



*A Man of Oonalaska.*

“A Man of Oonalaska”  
by John Webber of the H.M.S. Resolution  
(State Library New South Wales)



*A MAN of OONALASHKA.*

National Library of Australia

nla.aus-nk1428-4-s48-v

“A MAN of OONALASHKA.”

From: “A Voyage to the Pacific Ocean: Undertaken, by the Command of His Majesty...” Volume 4 by Capt. James Cook  
(National Library of Australia)



*A Woman of Oonalaska.*

**“A Woman of Oonalaska”  
by John Webber of the H.M.S. Resolution  
(State Library New South Wales)**



*A WOMAN of OONALASHKA.*

National Library of Australia

nla.aus-nk1428-4-s49-v

**“A WOMAN of OONALASHKA.”**

From: “A Voyage to the Pacific Ocean: Undertaken, by the Command of His Majesty...” Volume 4 by Capt. James Cook  
(National Library of Australia)



A Woman of Prince William Sound

by John Webber, Commissioned by the Admiralty to Accompany Captain Cook on His 3rd Voyage to the South Pacific

May 1778

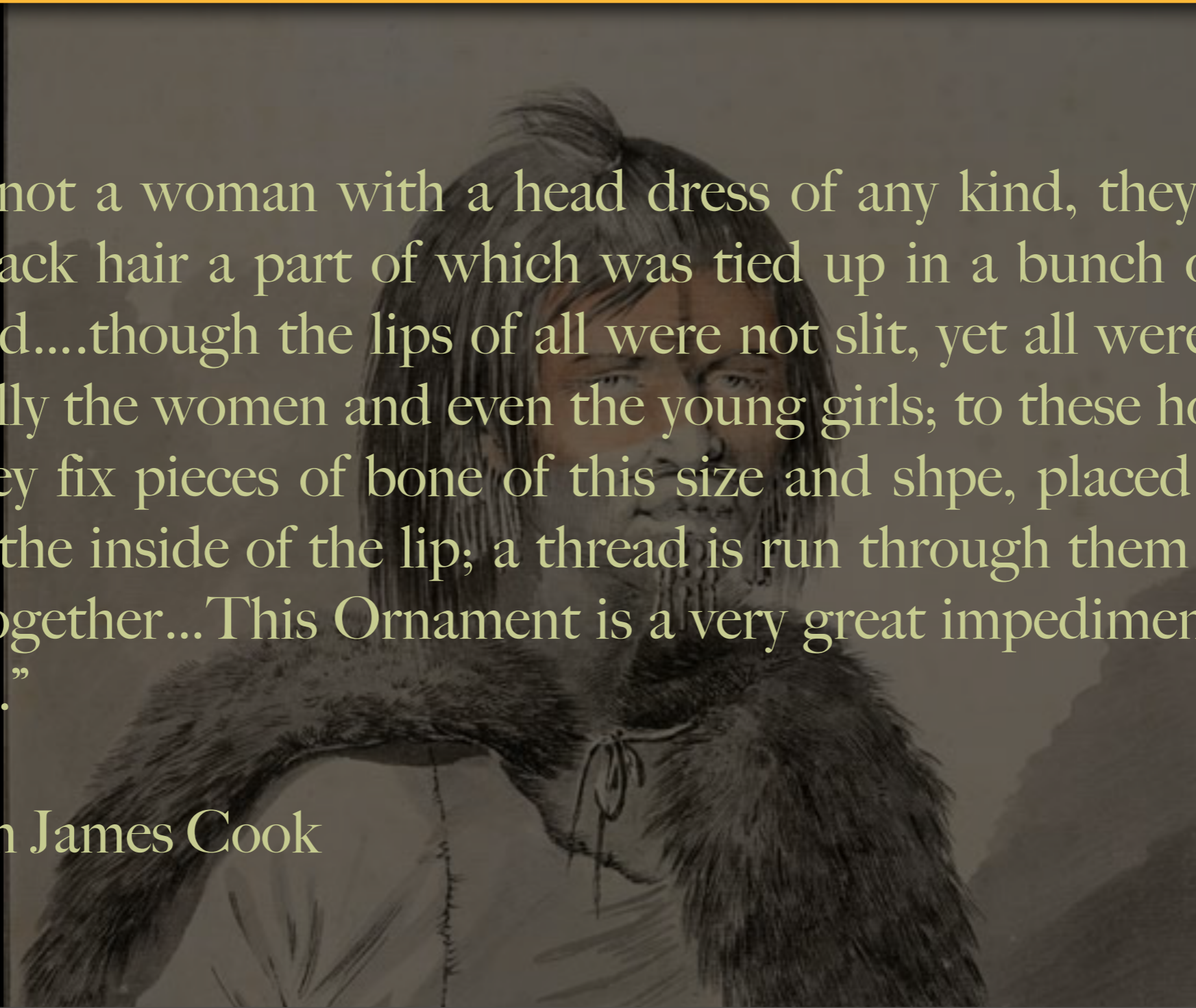
(The British Library)

# Captain James Cook Journals III

May, 1778

“I saw not a woman with a head dress of any kind, they had all long black hair a part of which was tied up in a bunch over the forehead....though the lips of all were not slit, yet all were bored, especially the women and even the young girls; to these holes and slits they fix pieces of bone of this size and shpe, placed side by side in the inside of the lip; a thread is run through them to keep them together...This Ornament is a very great impediment to the Speech.”

Captain James Cook





A Woman of Oonalashka  
by John Webber, Commissioned by the Admiralty to Accompany Captain Cook on His 3rd Voyage to the South Pacific  
July 1778  
(The British Library)



A Native of Oonalashka

by John Webber, Commissioned by the Admiralty to Accompany Captain Cook on His 3rd Voyage to the South Pacific


1778

(The British Library)



*Canoes of Oonalaska.*

“Canoes of Oonalaska”  
by John Webber of the H.M.S. Resolution  
(State Library New South Wales)



J. Webber del.

W. Angus sc.

*CANOES of OONALASHKA.*

**“CANOES of OONALASHKA.”**

From: “A Voyage to the Pacific Ocean: Undertaken, by the Command of His Majesty...” Volume 4 by Capt. James Cook  
(National Library of Australia)



*Sea Horses.*

“Sea Horses”  
by John Webber of the H.M.S. Resolution  
(State Library New South Wales)



A Party from H.M.S. "Resolution" and "Discovery" Shooting Sea Horses  
by John Webber, Commissioned by the Admiralty to Accompany Captain Cook on His 3rd Voyage to the South Pacific  
(National Maritime Museum)



*Drawn by J. Webber.*

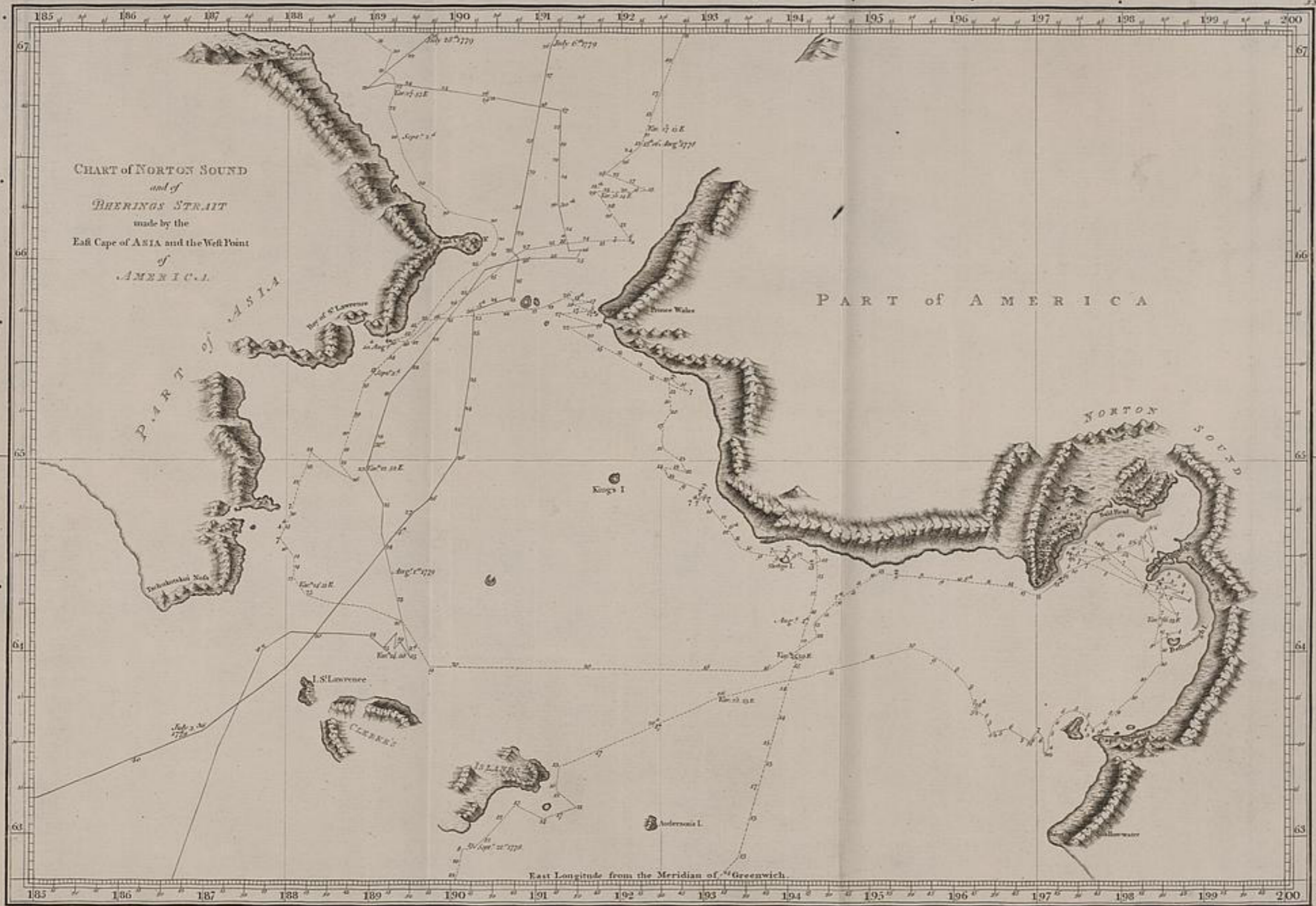
*Engraved by E. Scott.*

*The Figures by J. Heath.*

*SEA HORSES.*

“SEA HORSES.”

From: “A Voyage to the Pacific Ocean: Undertaken, by the Command of His Majesty...” Volume 4 by Capt. James Cook  
(National Library of Australia)



“CHART of NORTON SOUND and of BERINGS STRAIT...”

From: “A Voyage to the Pacific Ocean: Undertaken, by the Command of His Majesty...” Volume 4 by Capt. James Cook  
(National Library of Australia)



*Inhabitants of Norton Sound and their Habitations, Alaska*

*by John Webber, Commissioned by the Admiralty to Accompany Captain Cook on His 3rd Voyage to the South Pacific*

*11 - 16 Sept. 1778*

*(The British Library)*



*Inhabitants of Norton Sound and Their Habitations.*

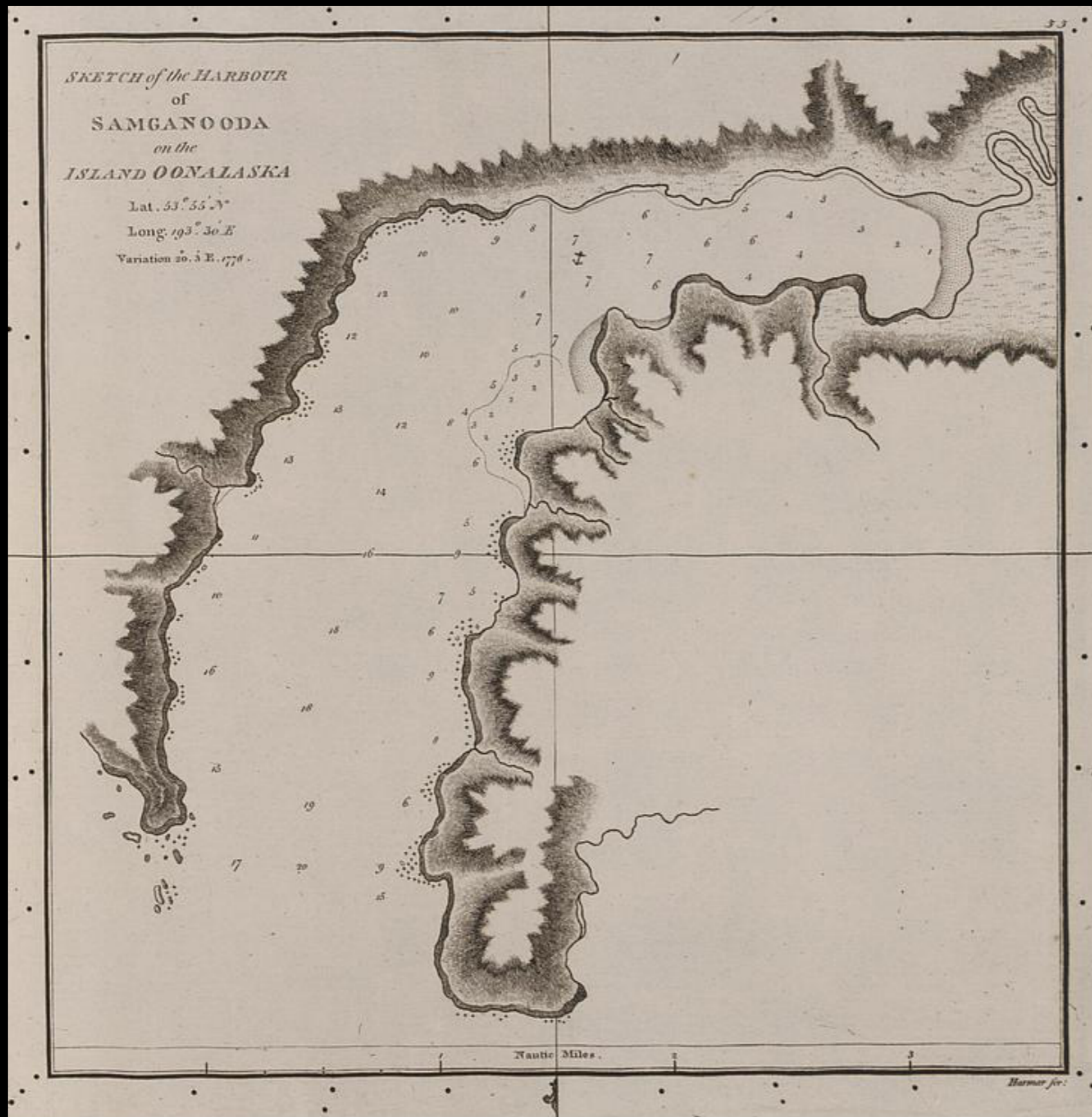
“Inhabitants of Norton Sound and Their Habitations”  
by John Webber of the H.M.S. Resolution  
(State Library New South Wales)



*INHABITANTS of NORTON SOUND, and their HABITATIONS.*

**“INHABITANTS of NORTON SOUND, and their HABITATIONS.”**

From: **“A Voyage to the Pacific Ocean: Undertaken, by the Command of His Majesty...”** Volume 4 by Capt. James Cook  
(National Library of Australia)



National Library of Australia

nla.aus-nk1428-4-s55-v

“SKETCH of the HARBOUR of SAMGANOOGA on the ISLAND OONALASKA.”  
 From: “A Voyage to the Pacific Ocean: Undertaken, by the Command of His Majesty...” Volume 4 by Capt. James Cook  
 (National Library of Australia)

*CAPS of the NATIVES of OONALASHKA .*



National Library of Australia

nla.aus-nk1428-4-s56-v

**“CAPS of the NATIVES of OONALSHKA”**

From: “A Voyage to the Pacific Ocean: Undertaken, by the Command of His Majesty...” Volume 4 by Capt. James Cook  
(National Library of Australia)



J. Webber del.

J. Hall & S. Mulman sc.

*NATIVES of OONALASHKA, and their HABITATIONS.*

**“NATIVES of OONALASHKA, and their HABITATIONS.”**

From: **“A Voyage to the Pacific Ocean: Undertaken, by the Command of His Majesty...”** Volume 4 by Capt. James Cook  
(National Library of Australia)



J. Webber del.

W. Sharp sculp.

*The INSIDE of a HOUSE, in OONALASHKA.*

“The INSIDE of a HOUSE, in OONALASHKA.”

From: “A Voyage to the Pacific Ocean: Undertaken, by the Command of His Majesty...” Volume 4 by Capt. James Cook  
(National Library of Australia)



*Webber del.*

*Walker sculp.*

The INSIDE of a HOUSE, in OONALASHKA.

Published as the Act directs, by Harrison & C<sup>o</sup> Oct 1. 1784.

“The INSIDE of a HOUSE, in OONALASHKA.”  
by William Walker, After John Webber, Official Artist on Captain James Cook’s Final Voyage 1784  
(The British Museum)



J. Webber del.

*The Resolution beating through the Ice, with the Discovery in the most eminent danger in the distance*

*London, 1781, Aug 25, 1780 by J. Webber, W. Hill's Engraver.*

*See also Captain Cook's Voyage, Vol. II, page 207*

“The Resolution beating through the ice, with the Discovery in the most eminent danger in the distance”  
by John Webber, Commissioned by the Admiralty to Accompany Captain Cook on His 3rd Voyage to the South Pacific 1788  
(The British Museum)

# Bering & Chukchi Seas





Captain Cook's Meeting with the Chukchi in 1778

by John Webber, Commissioned by the Admiralty to Accompany Captain Cook on His 3rd Voyage to the South Pacific

c. 1778

(National Maritime Museum, Greenwich)



*The Tschuktschi and Their Habitations.*

“The Tschuktschi and their Habitations”  
by John Webber of the H.M.S. Resolution  
(State Library New South Wales)



J. Webber del.

Lopauere sc.

*The TSCHUKTSCHI, and their HABITATIONS.*

**The TSCHUKTSCHI, and their HABITATIONS.”**

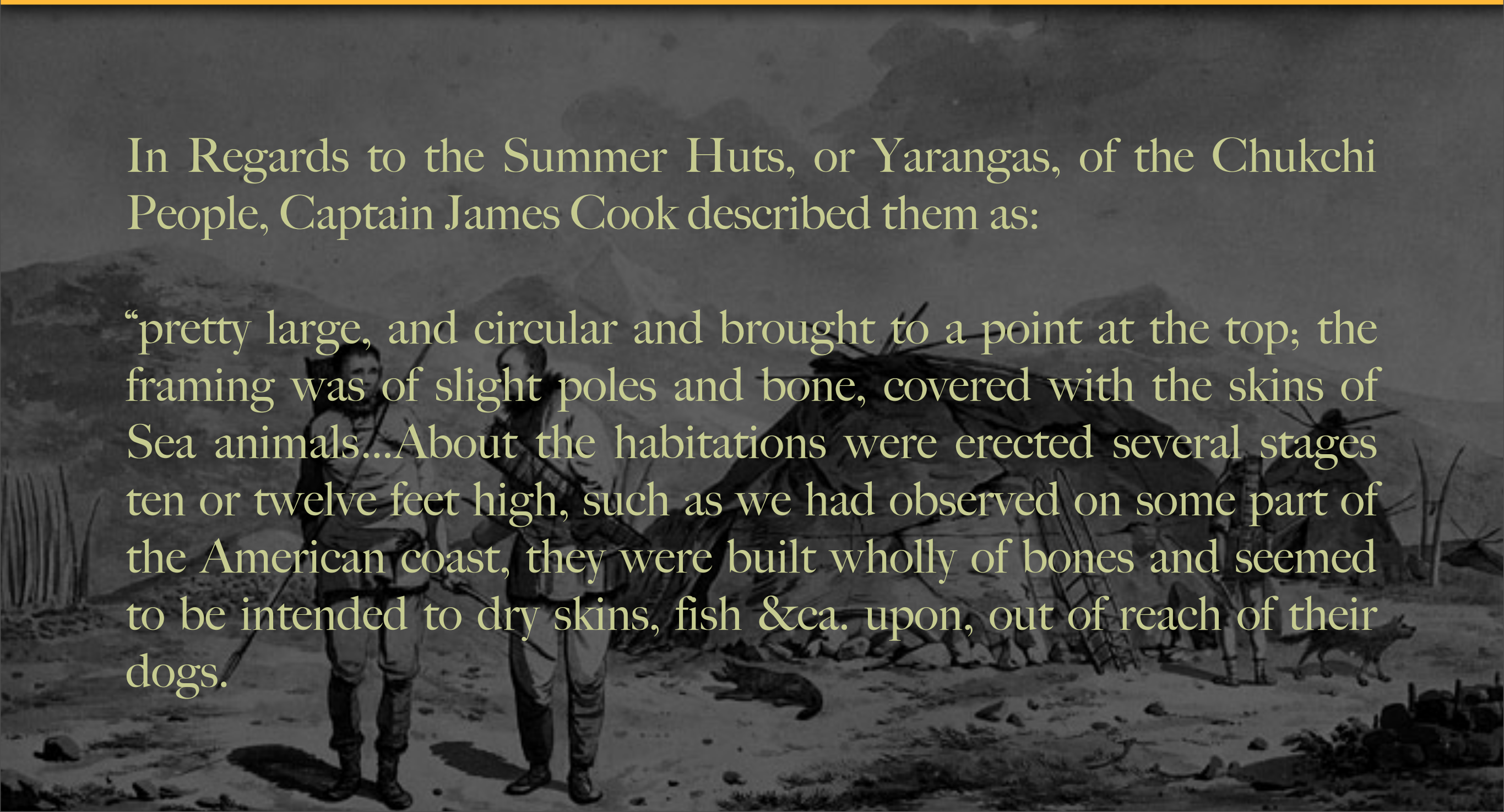
From: “A Voyage to the Pacific Ocean: Undertaken, by the Command of His Majesty...” Volume 4 by Capt. James Cook  
(National Library of Australia)

# Captain James Cook Journals III

## August, 1778

In Regards to the Summer Huts, or Yarangas, of the Chukchi People, Captain James Cook described them as:

“pretty large, and circular and brought to a point at the top; the framing was of slight poles and bone, covered with the skins of Sea animals...About the habitations were erected several stages ten or twelve feet high, such as we had observed on some part of the American coast, they were built wholly of bones and seemed to be intended to dry skins, fish &ca. upon, out of reach of their dogs.



# Acknowledgements

The material contained within these slideshows is presented for educational purposes only. The 18th Century Material Culture Resource Center does not personally own any of the items depicted herein and is indebted to the countless museums, libraries, and private collectors who willingly share their collections with the public through the internet. Every attempt has been made to credit these organizations and individuals for their contributions as best as possible.

If there is a question you have regarding a particular item featured within a presentation, please contact the 18th Century Material Culture Resource Center and we will try to answer your inquiry as best as possible. If for any reason you feel there is any item that should not be presented here, or if there is an error in any listing, or if you know the source for any item whose credit is unknown, please inform us and we will make sure your concern is addressed as soon as possible.

Thank you!

- The 18th Century Material Culture Resource Center